

Suggested Walking and Biking Routes to School

Toddy Thomas Elementary School



Points of Interest

-  Cafe
-  Market






Public Transportation

-  RTS
-  School Bus Stop




Traffic Control

-  Stop Sign
-  Crosswalk

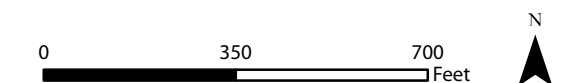
Walkways, Streets and Rail

-  Walking Route
-  Sidewalk
-  Street 35 MPH or Higher
-  Railroad
-  School Access Points

Walking and Biking Distances to School

-  5 Minute Walk
-  10 Minute Walk, 4 Minute Bike Ride
-  School Ground

HCAOG and the School Districts cannot guarantee the safety of the suggested routes. All parents are encouraged to inspect the routes on their own to ensure that the routes are as safe as possible.



Map prepared by Alta Planning+Design, June 2012

