

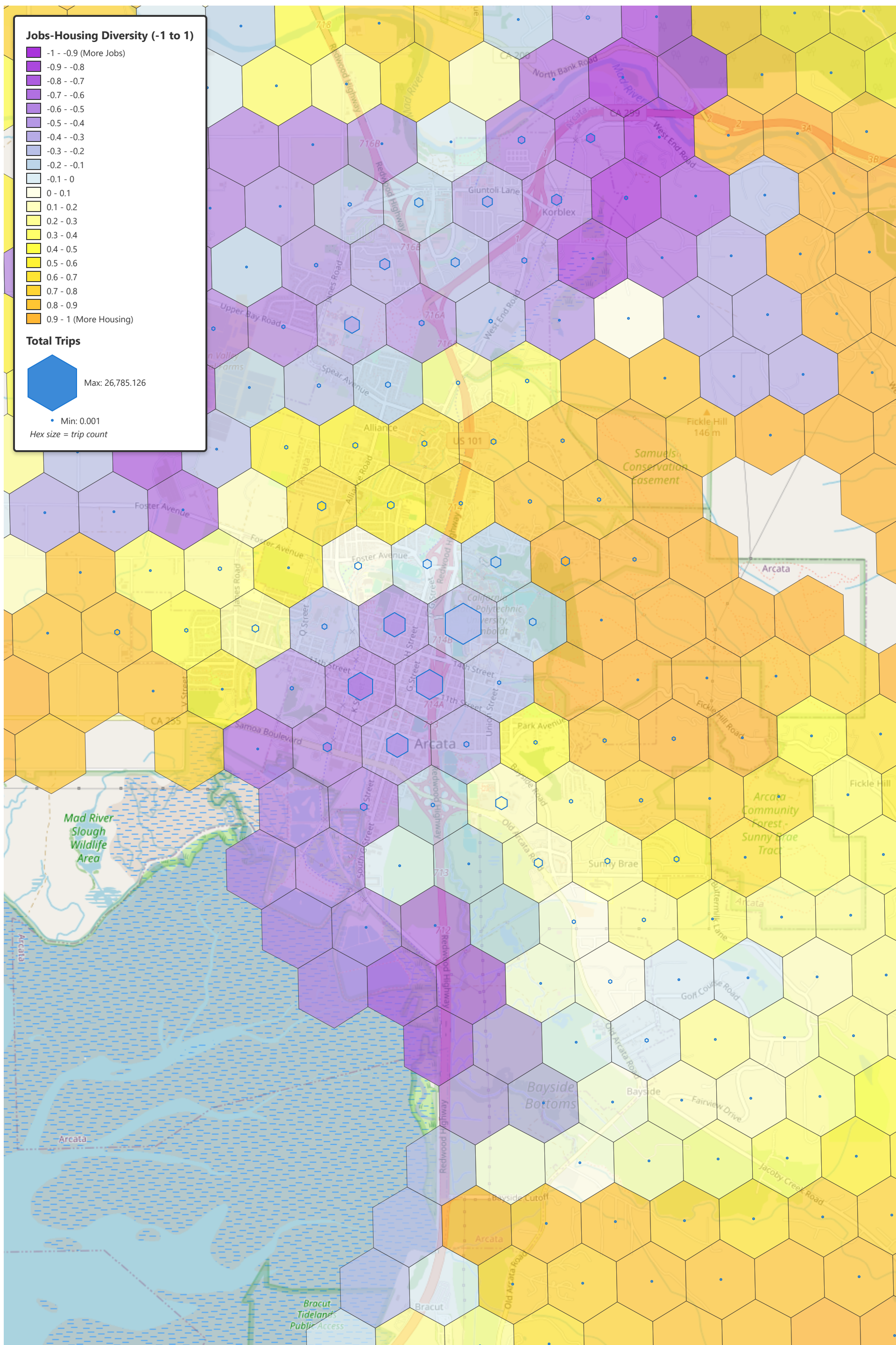
Scale



1 km

Arcata - Total Score and Trips

Coordinate System: EPSG:4326 (WGS 84)

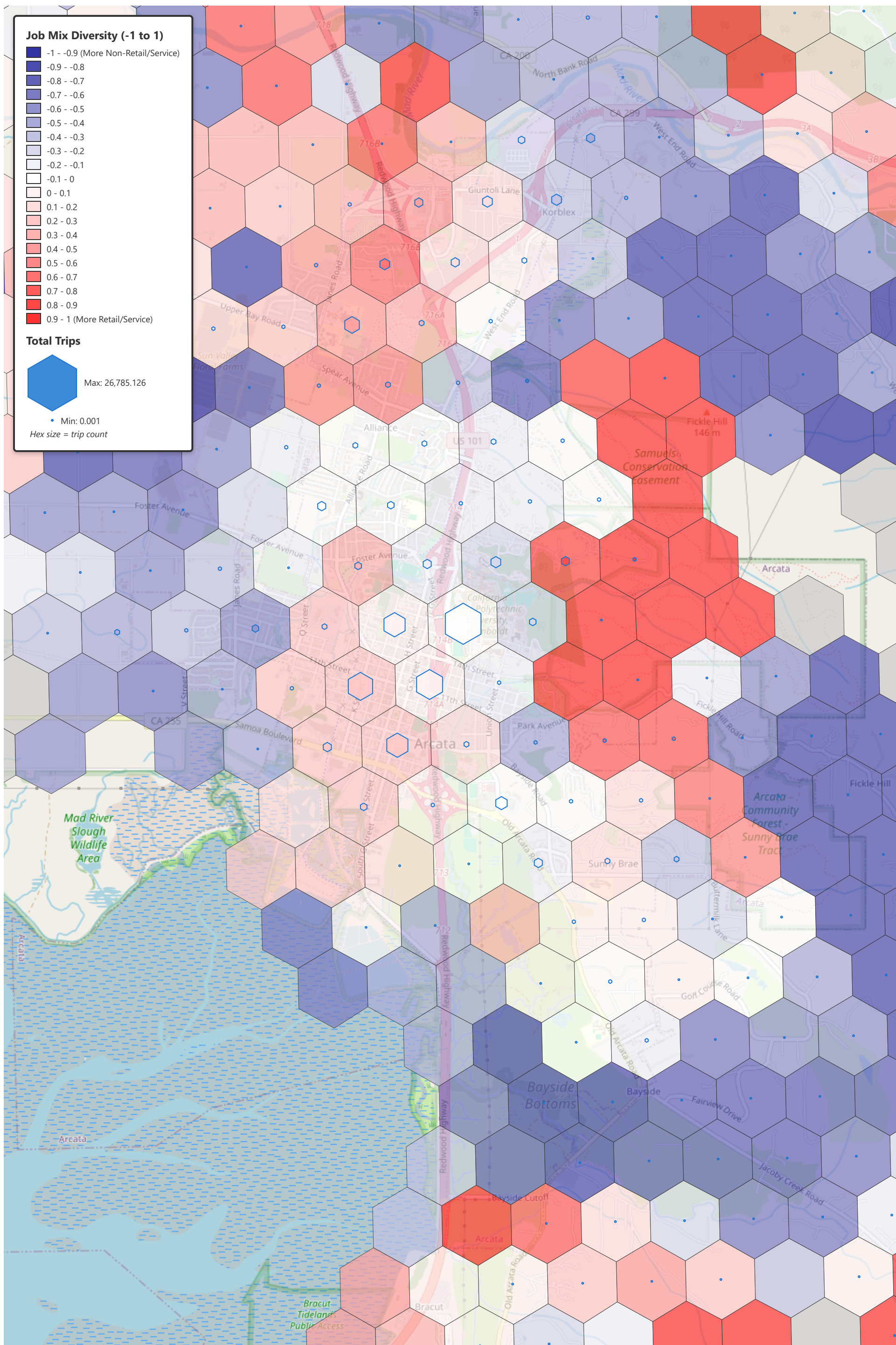


Scale



Arcata - Jobs Housing Diversity

Coordinate System: EPSG:4326 (WGS 84)



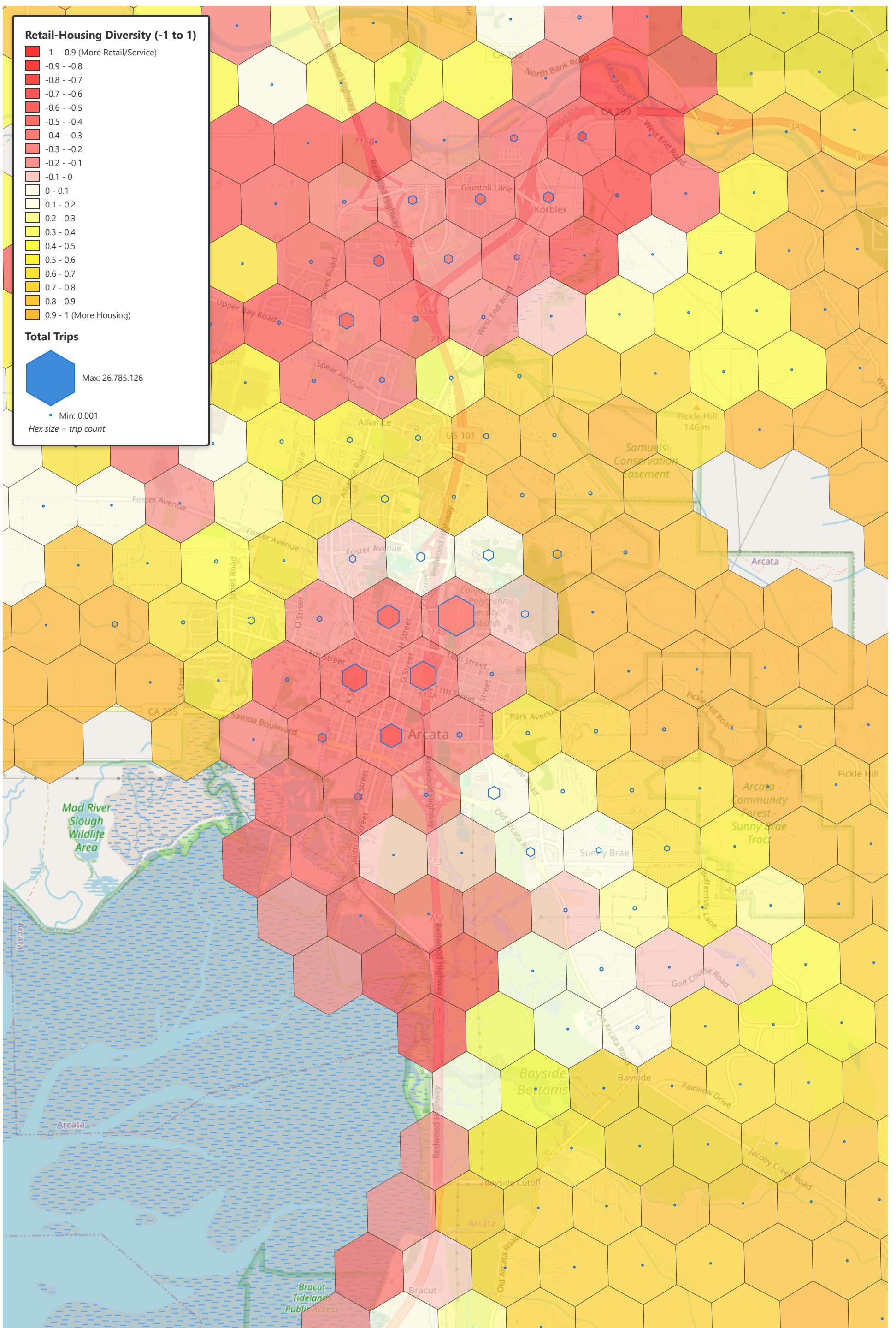
Scale



1 km

Arcata - Job Mix Diversity

Coordinate System: EPSG:4326 (WGS 84)



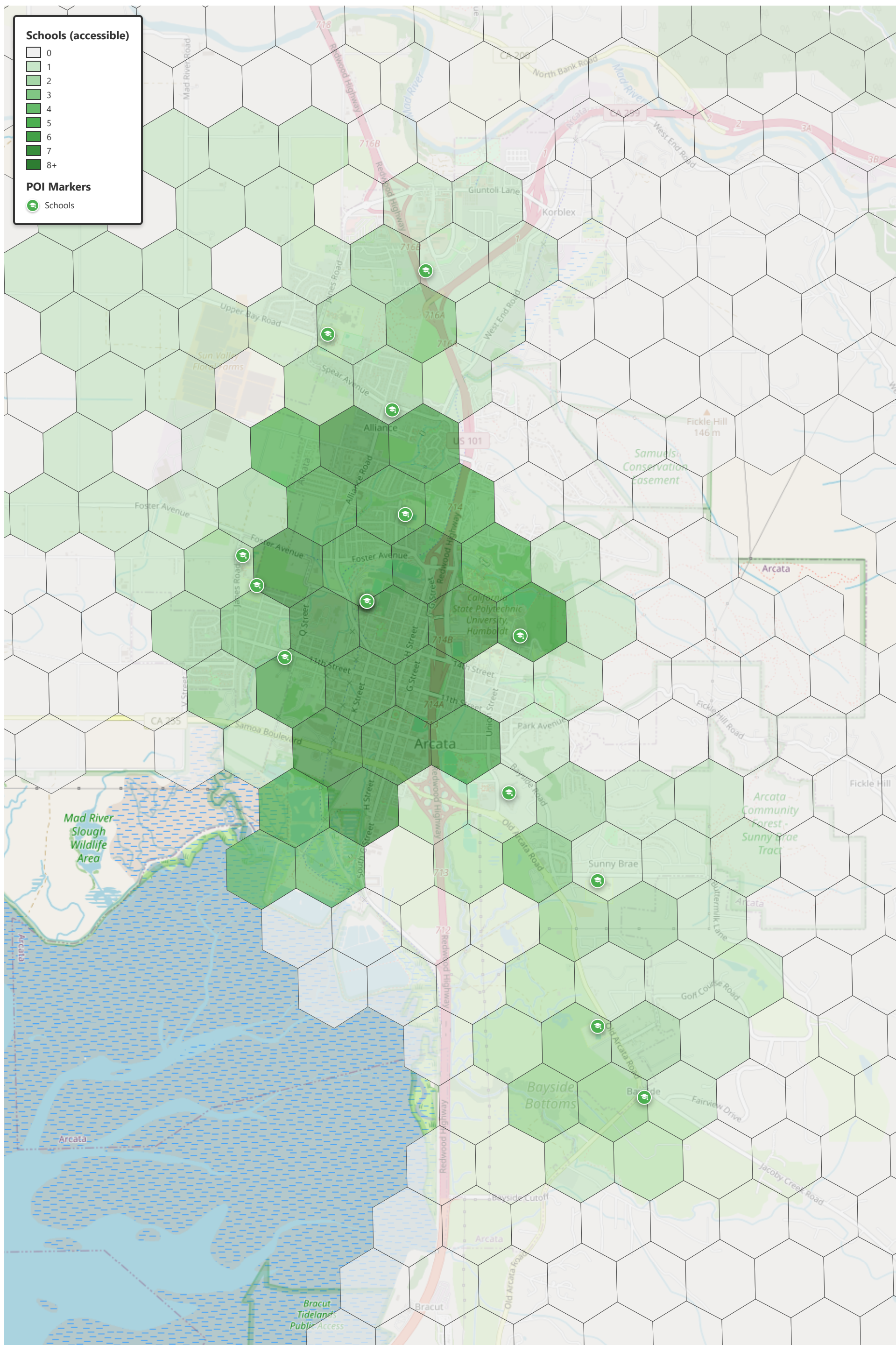
Scale



1 km

Arcata - Retail Housing Diversity

Coordinate System: EPSG:4326 (WGS 84)



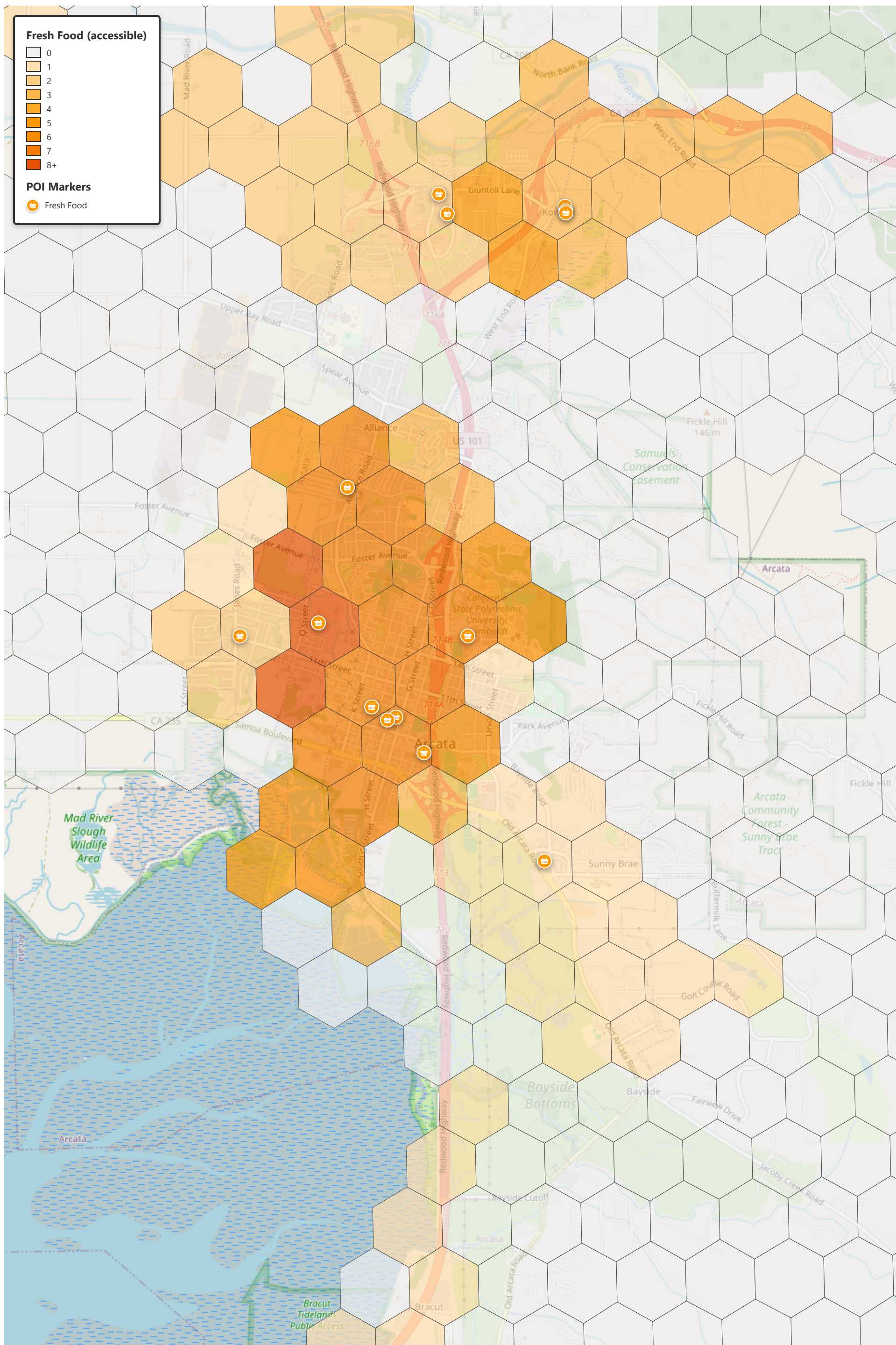
Scale



1 km

Arcata - Accessible Schools

Coordinate System: EPSG:4326 (WGS 84)

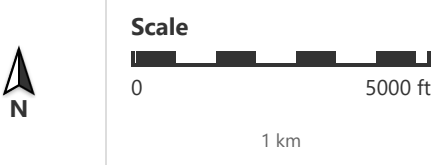


**Fresh Food (accessible)**

0
1
2
3
4
5
6
7
8+

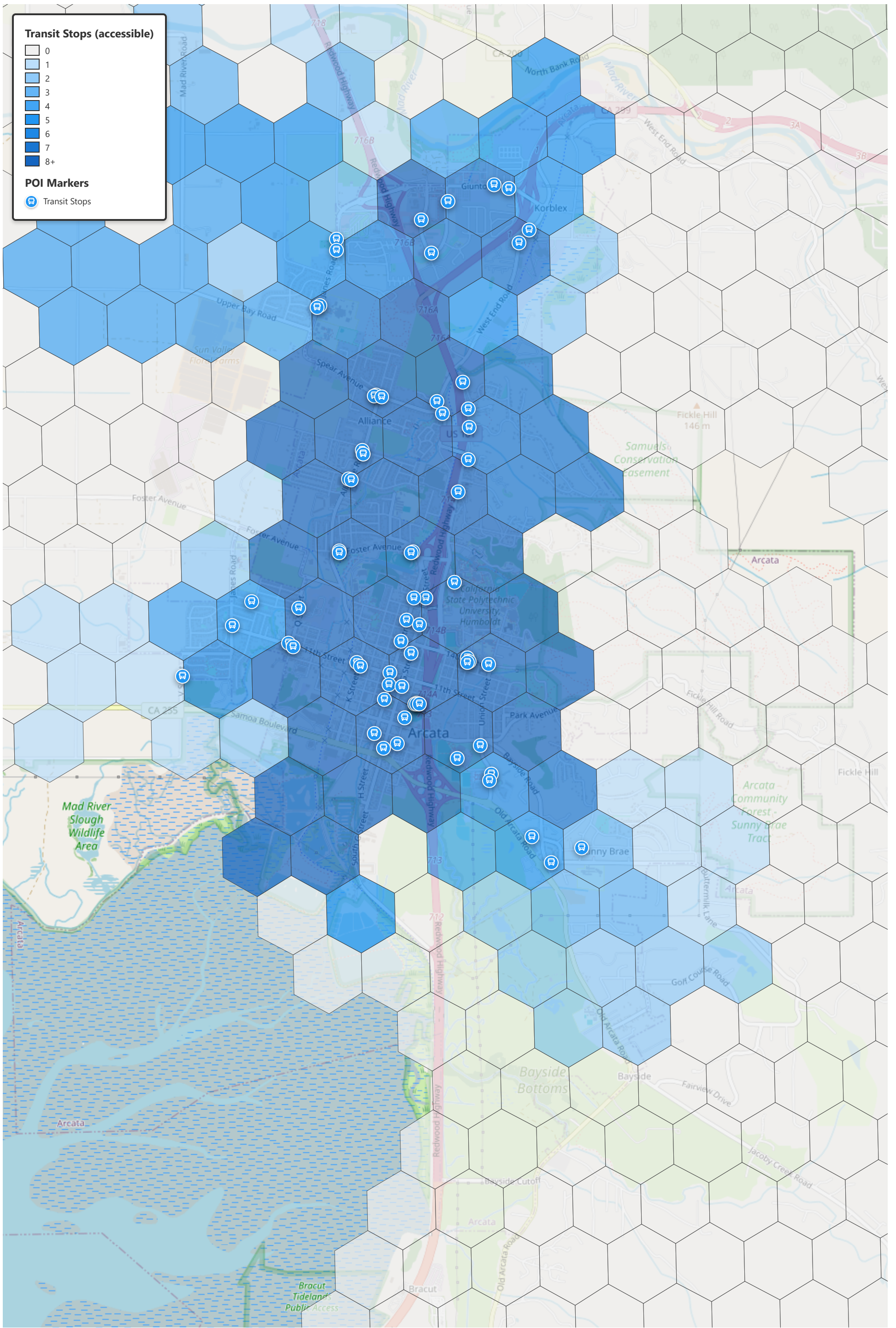
**POI Markers**

- Fresh Food



Arcata - Accessible Fresh Food

Coordinate System: EPSG:4326 (WGS 84)



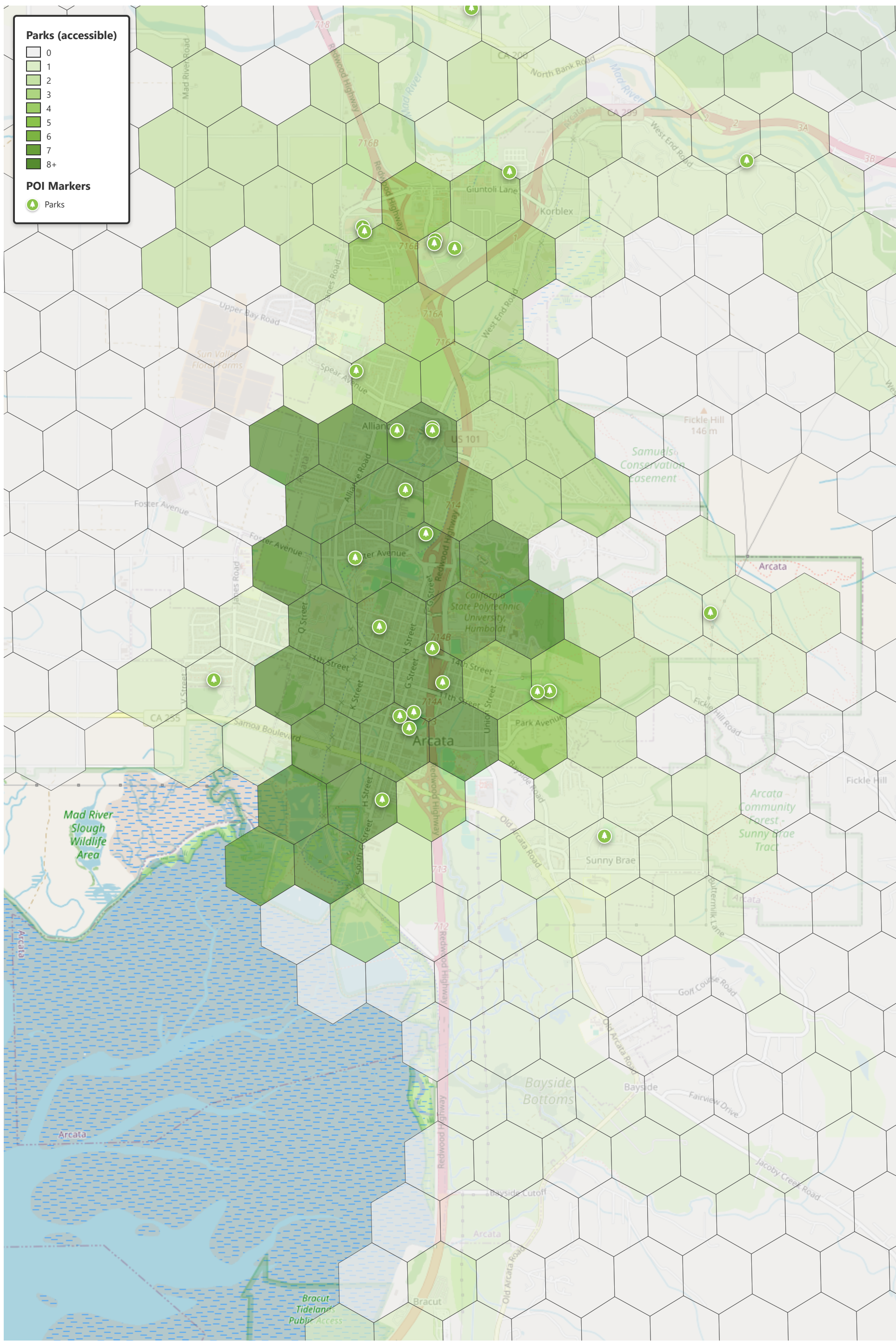
Scale



1 km

Arcata - Accessible Transit Stops

Coordinate System: EPSG:4326 (WGS 84)

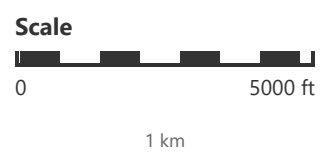


**Parks (accessible)**

- 0
- 1
- 2
- 3
- 4
- 5
- 6
- 7
- 8+

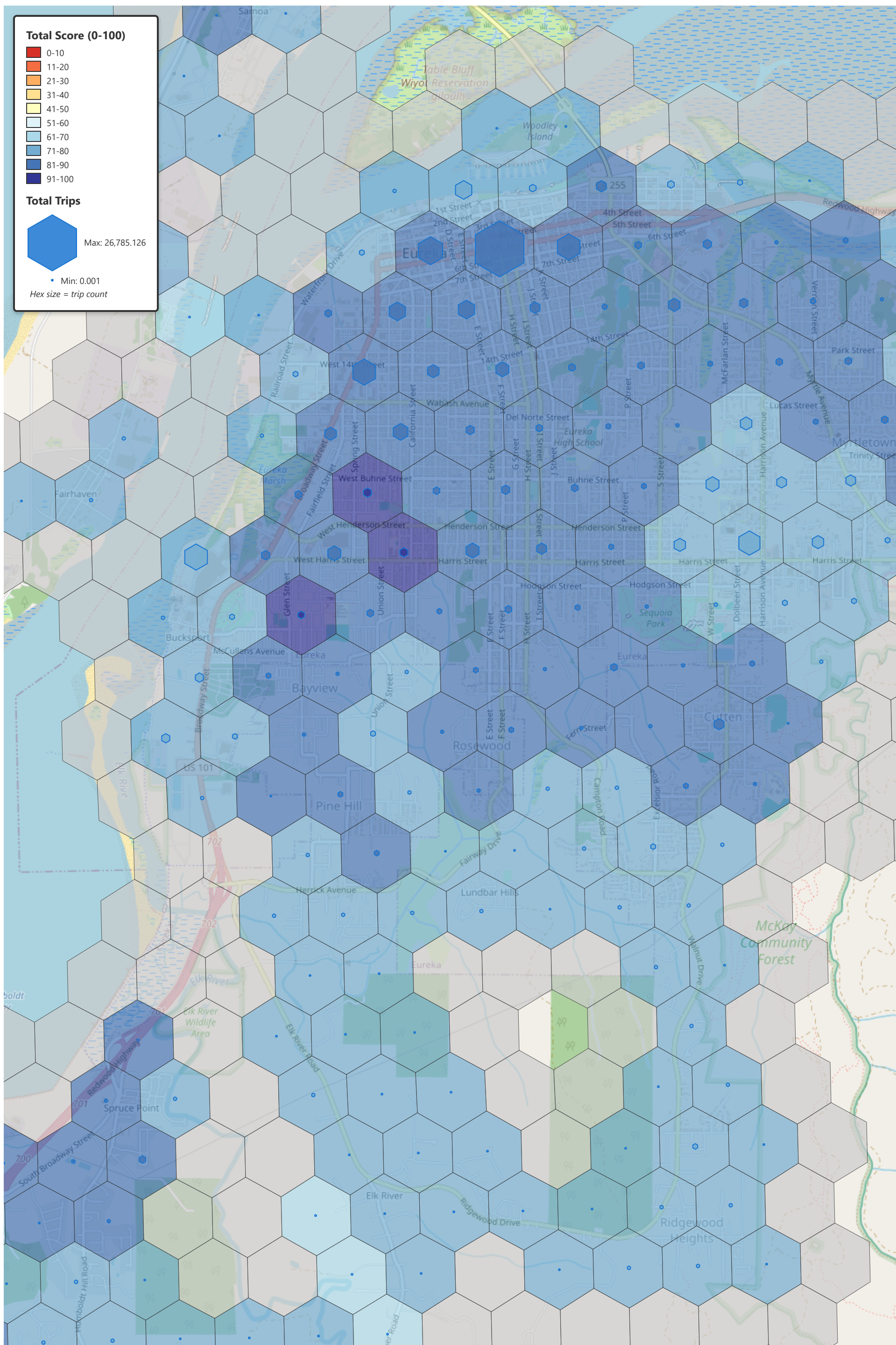
**POI Markers**

- Parks



**Arcata - Accessible Parks**

**Coordinate System: EPSG:4326 (WGS 84)**



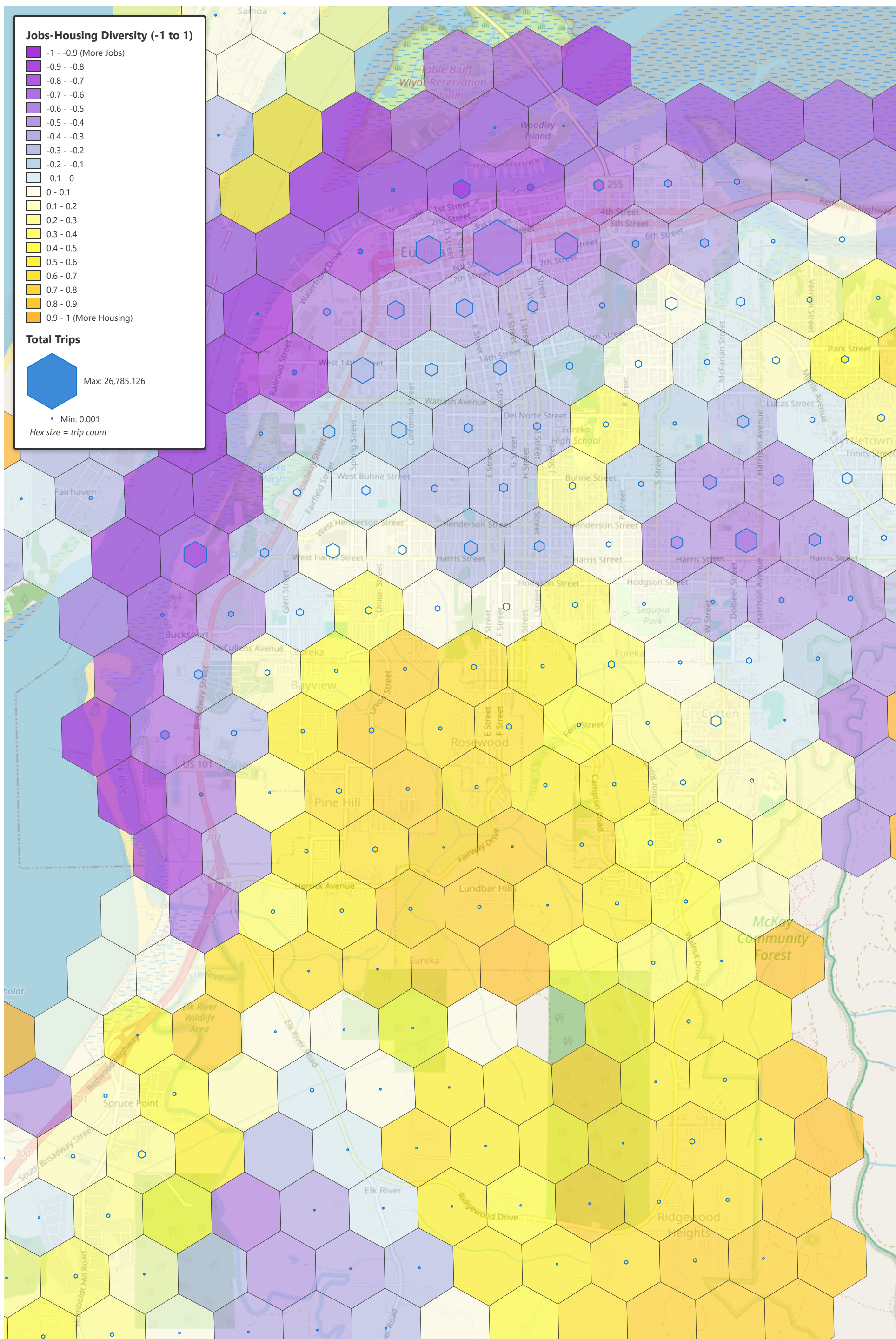
Scale



1 km

Eureka - Total Score and Trips

Coordinate System: EPSG:4326 (WGS 84)



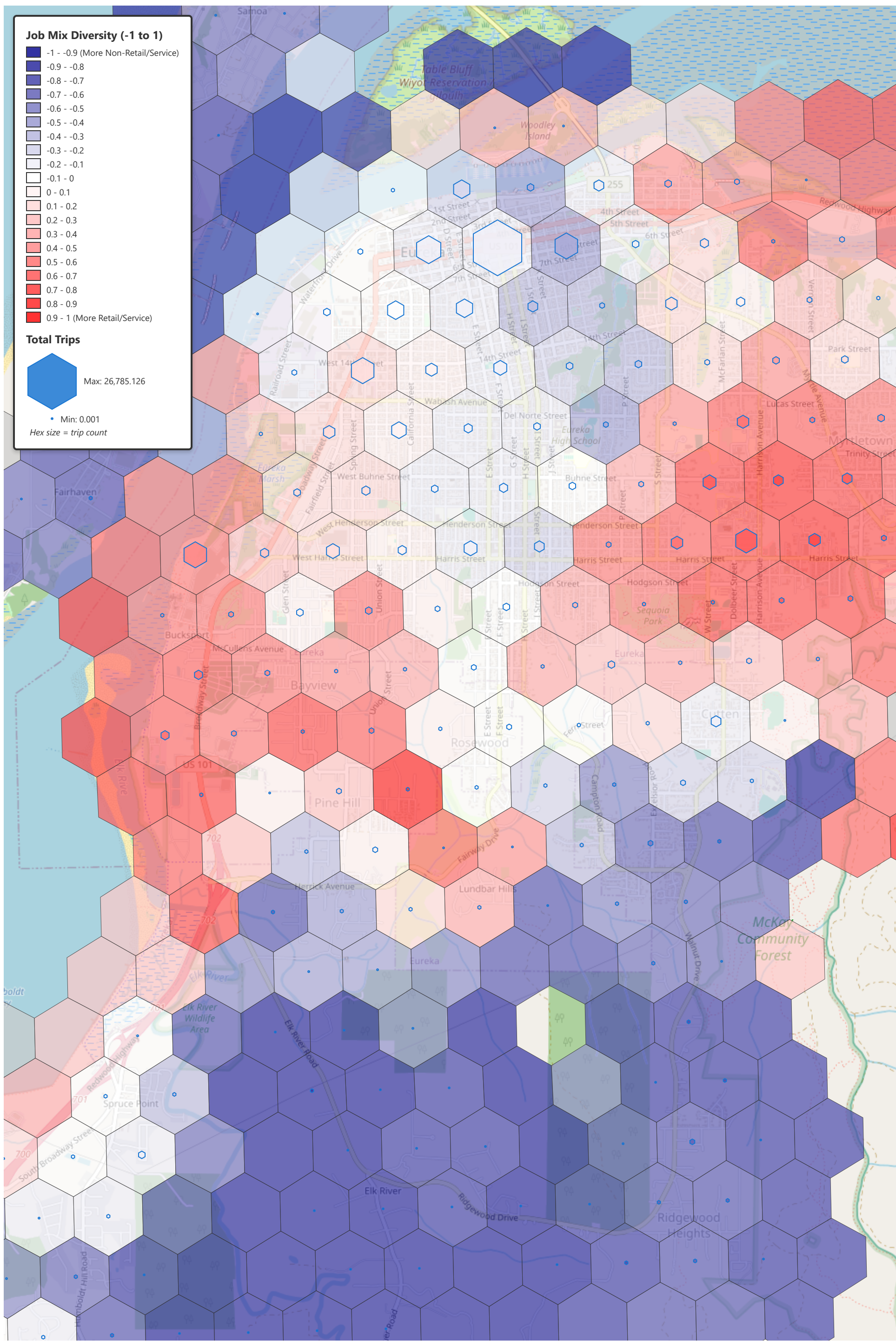
Scale



1 km

Eureka - Jobs Housing Diversity

Coordinate System: EPSG:4326 (WGS 84)

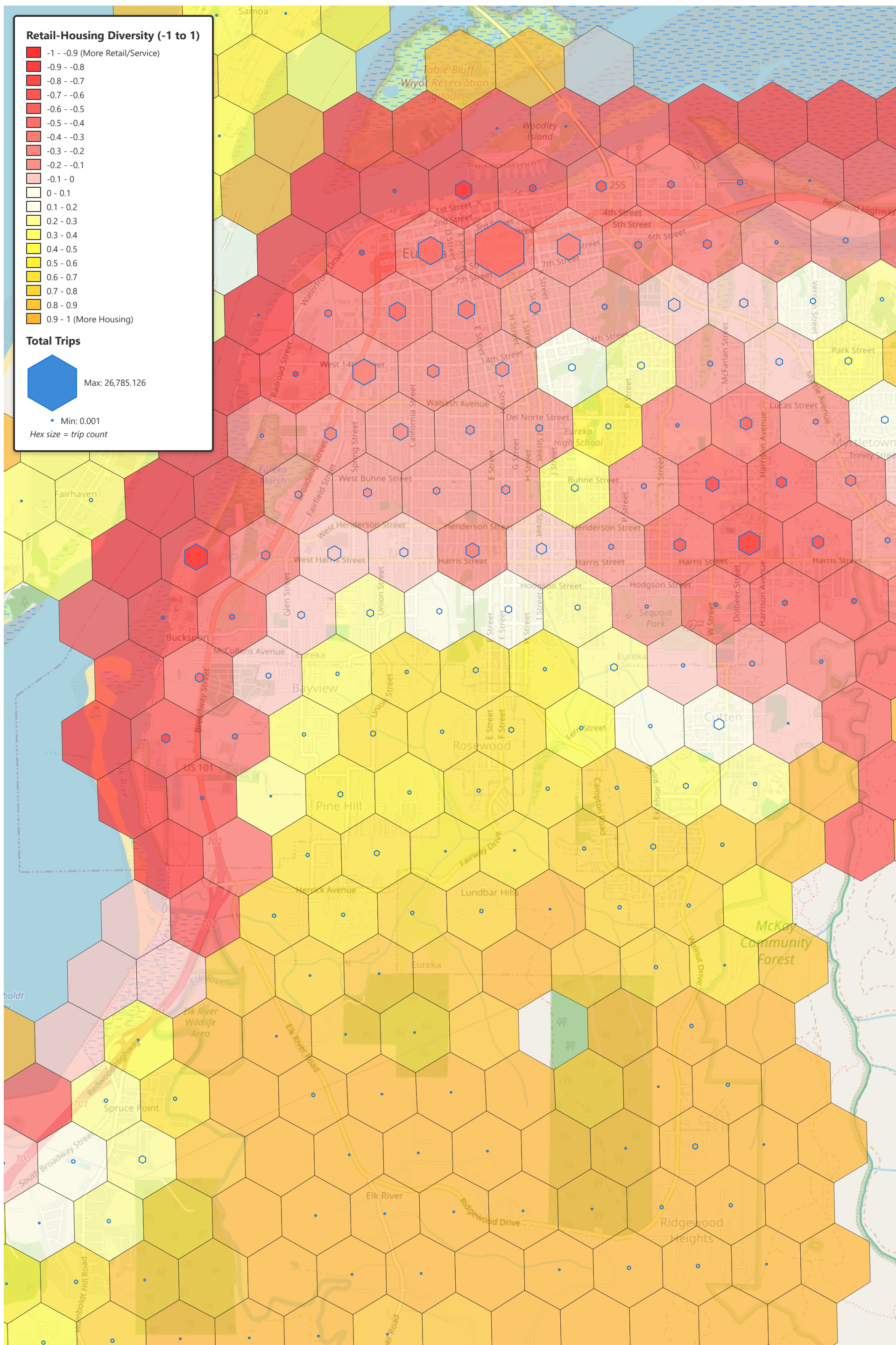


Scale



Eureka - Job Mix Diversity

Coordinate System: EPSG:4326 (WGS 84)



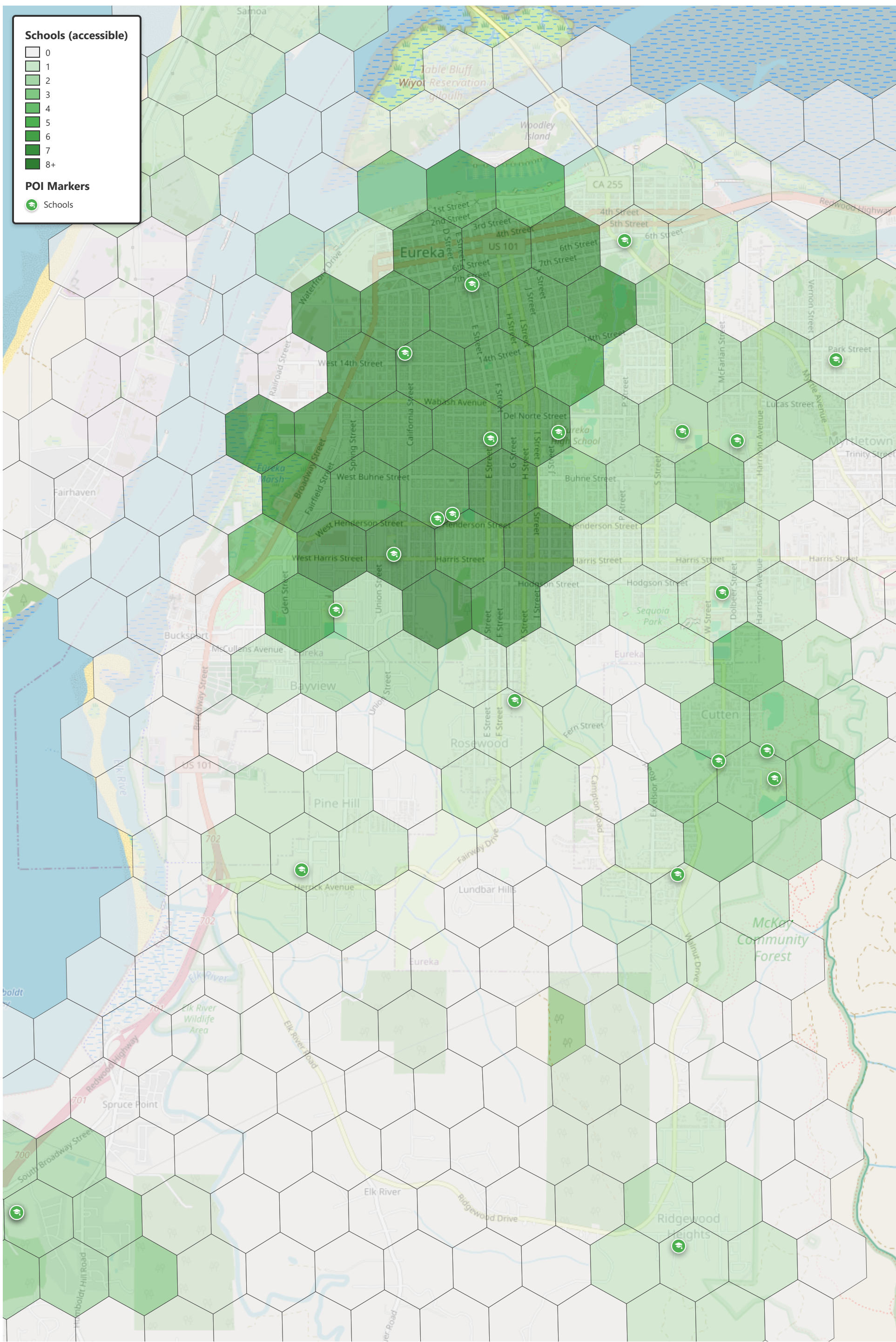
Scale



1 km

Eureka - Retail Housing Diversity

Coordinate System: EPSG:4326 (WGS 84)



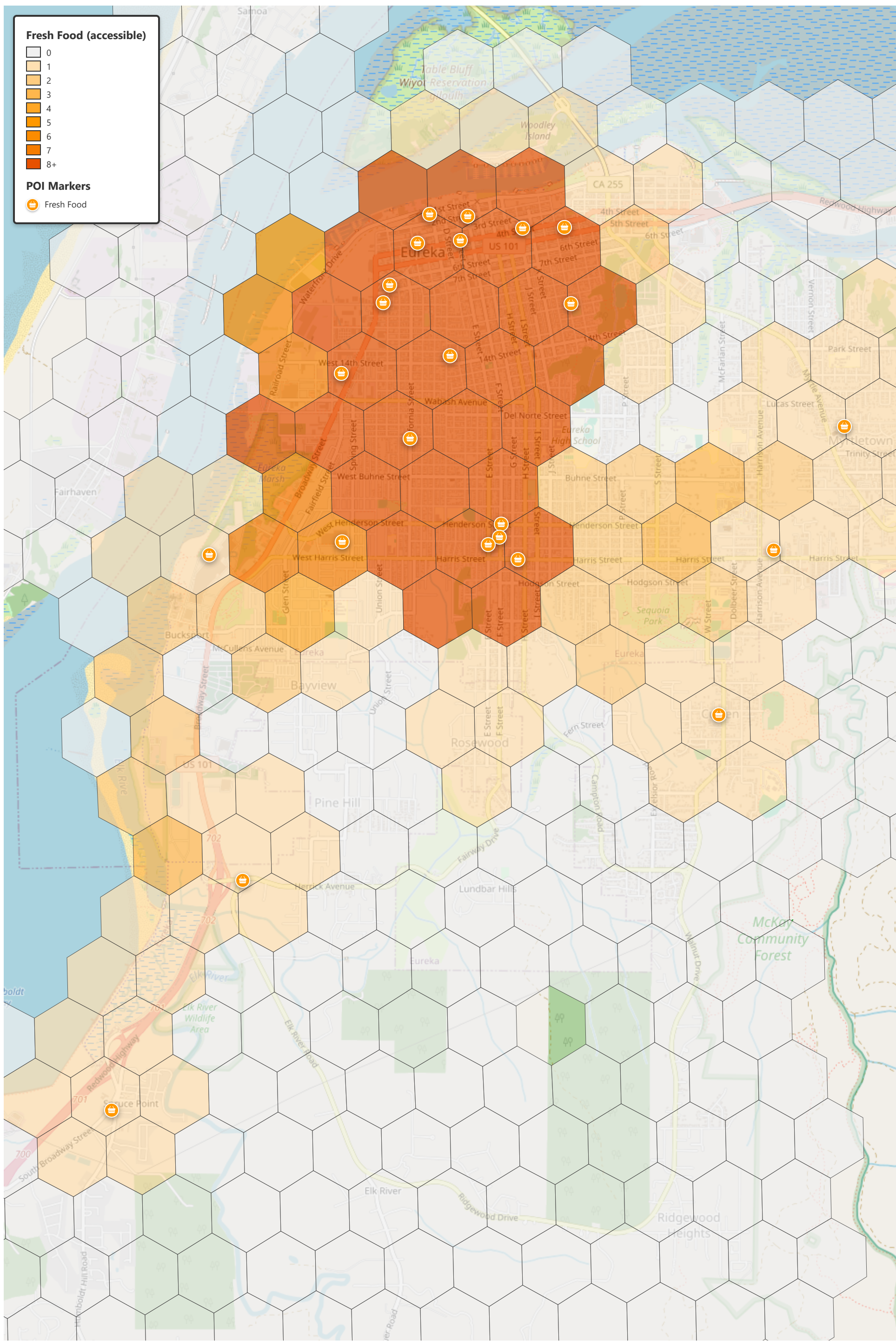
Scale



1 km

Eureka - Accesible Schools

Coordinate System: EPSG:4326 (WGS 84)

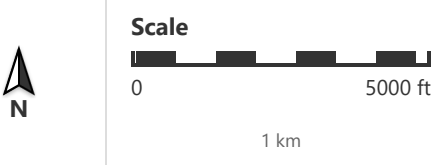


**Fresh Food (accessible)**

0
1
2
3
4
5
6
7
8+

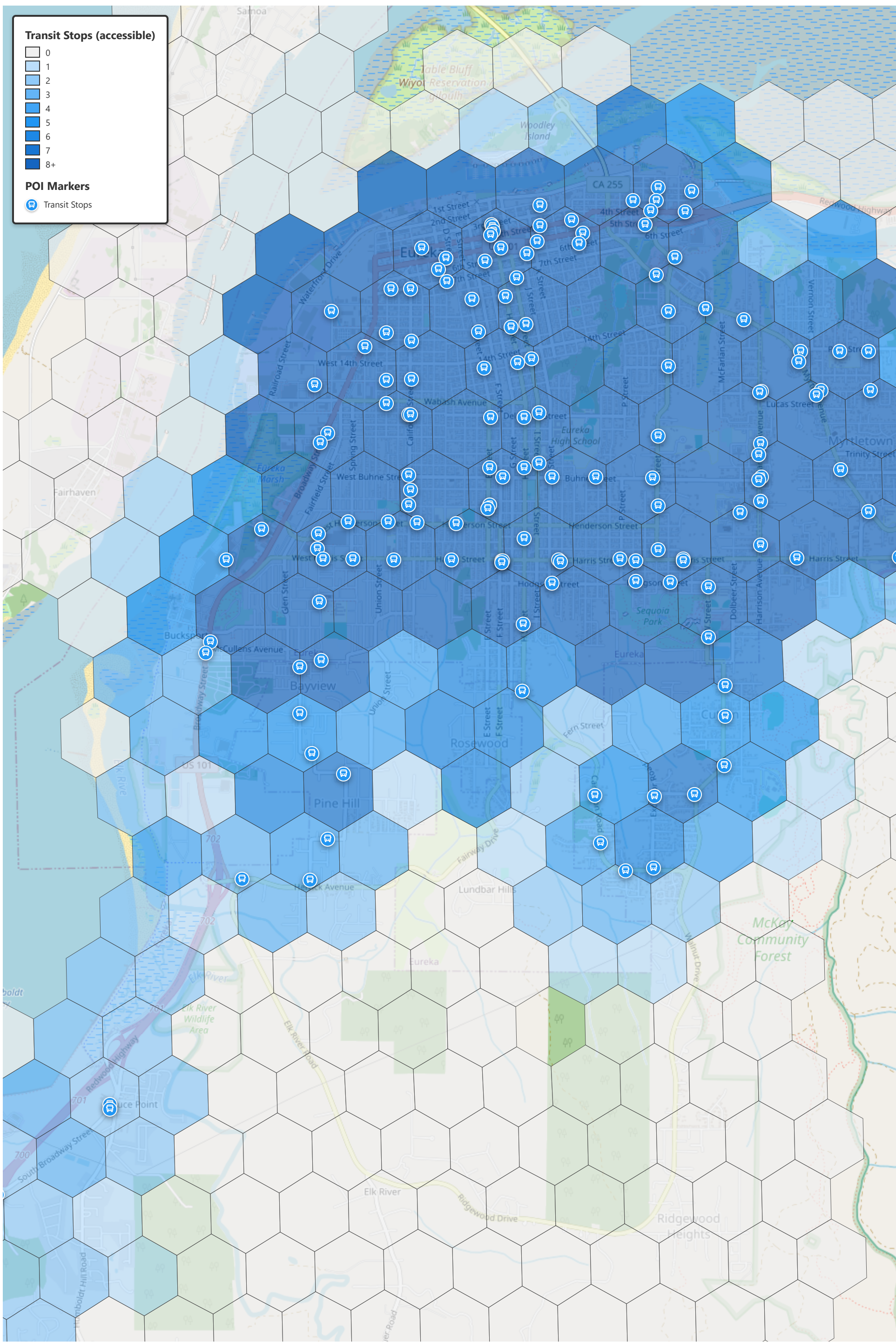
**POI Markers**

- Fresh Food



**Eureka - Accesible Fresh Food**

**Coordinate System: EPSG:4326 (WGS 84)**



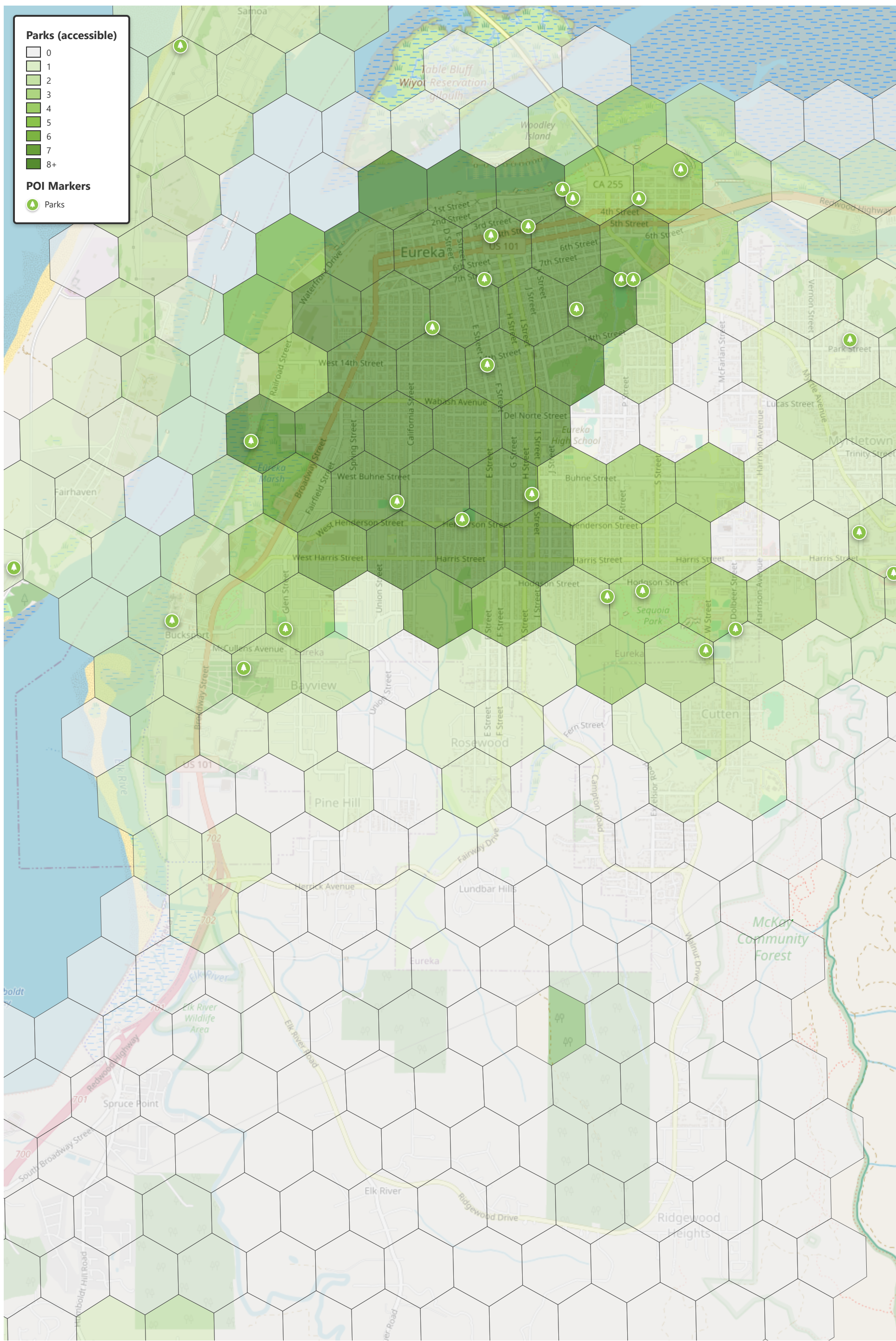
Scale



1 km

Eureka - Accesible Transit Stops

Coordinate System: EPSG:4326 (WGS 84)

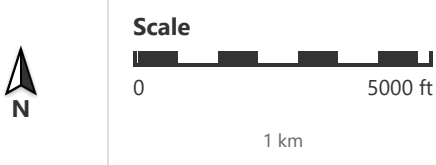


**Parks (accessible)**

- 0
- 1
- 2
- 3
- 4
- 5
- 6
- 7
- 8+

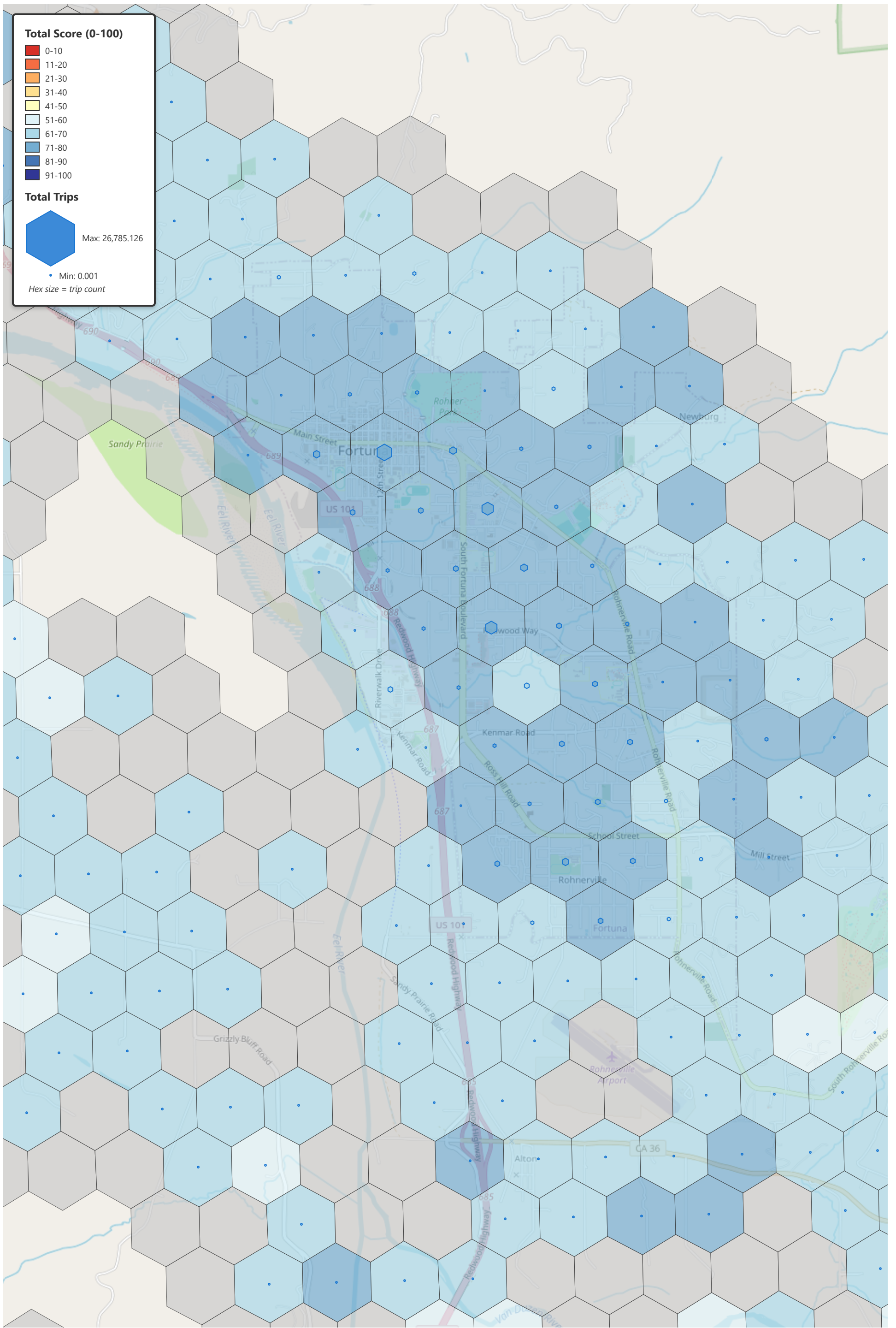
**POI Markers**

- Parks



Eureka - Accesible Parks

Coordinate System: EPSG:4326 (WGS 84)



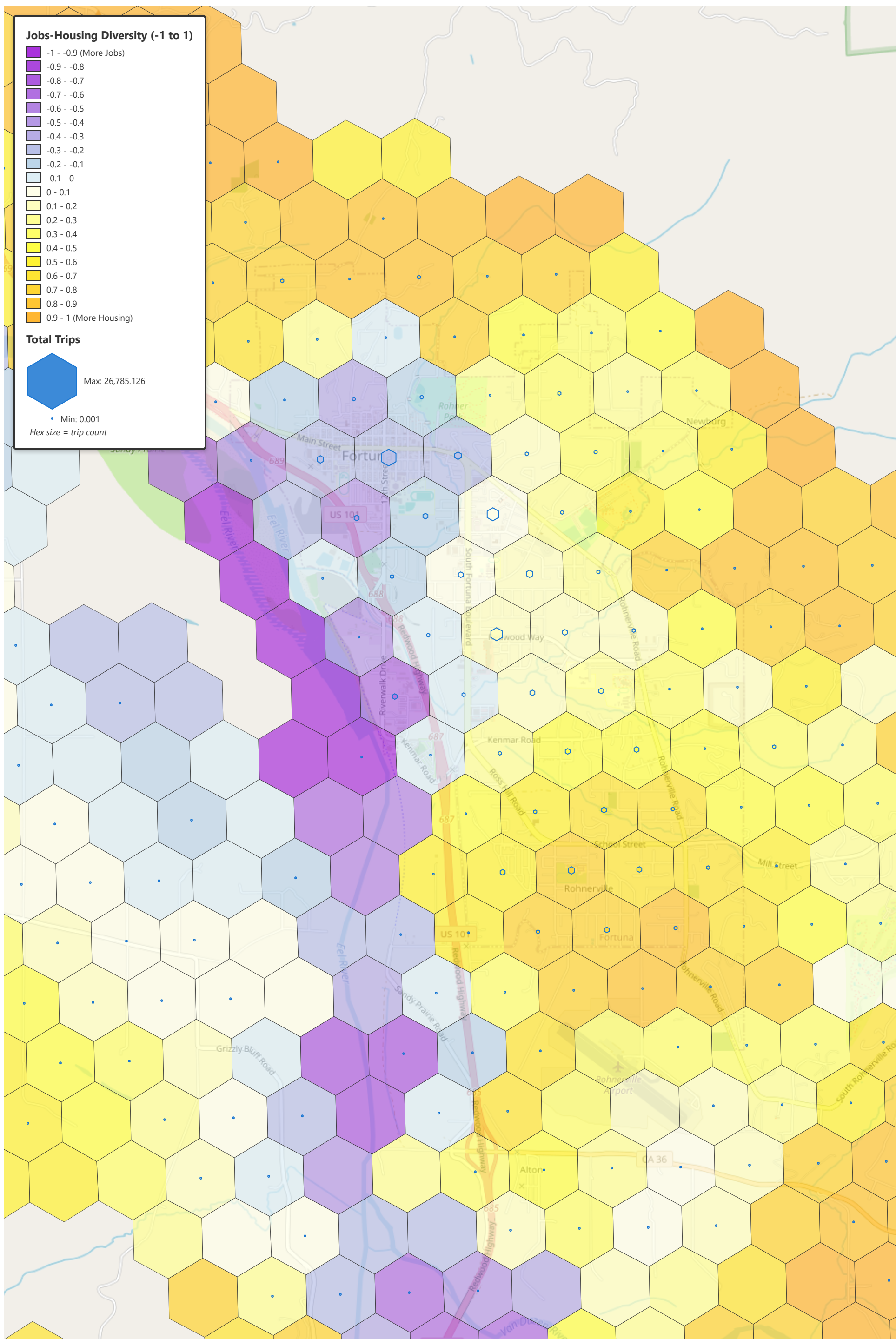
Scale



1 km

Fortuna - Total Score and Trips

Coordinate System: EPSG:4326 (WGS 84)



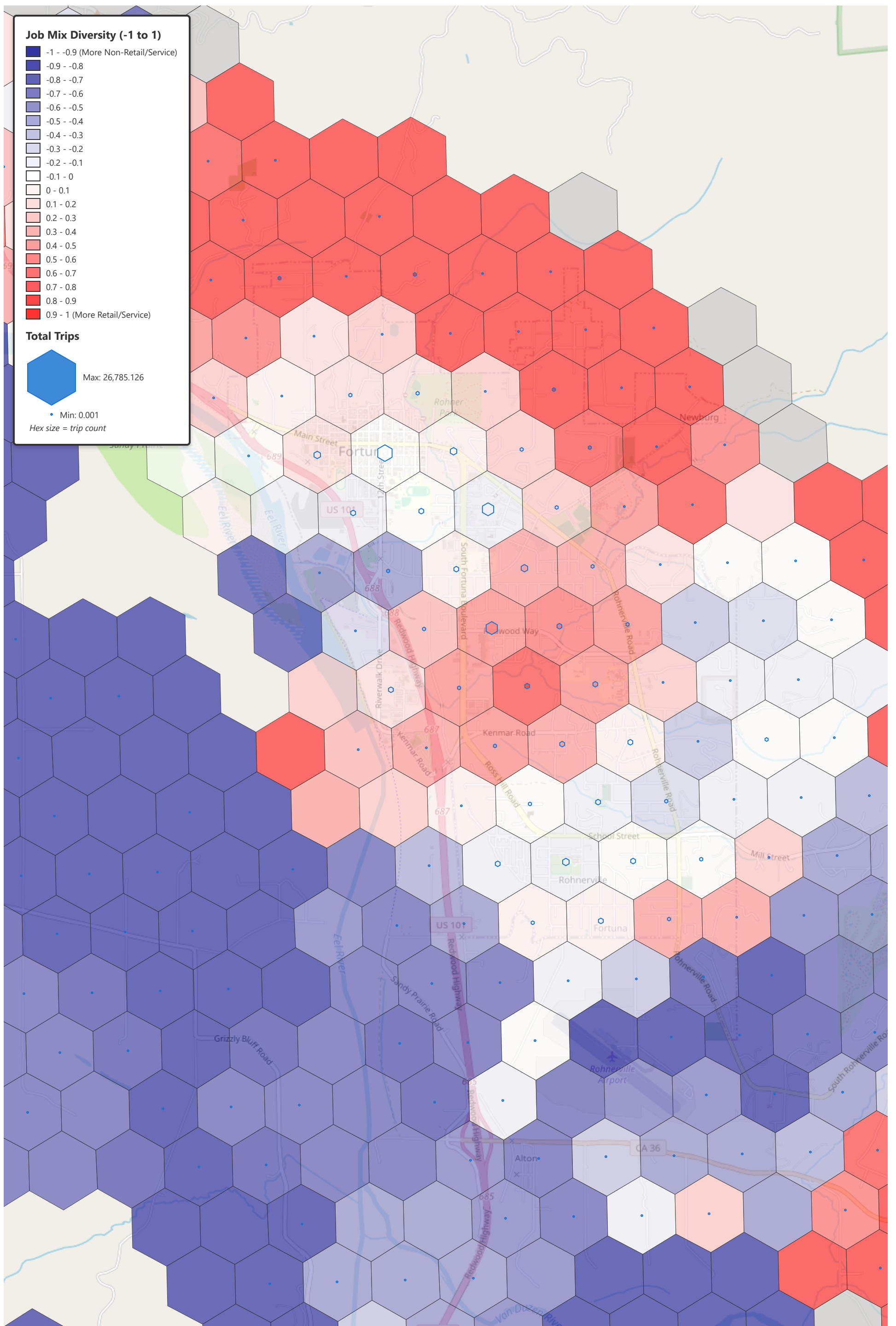
Scale



1 km

Fortuna - Jobs Housing Diversity

Coordinate System: EPSG:4326 (WGS 84)



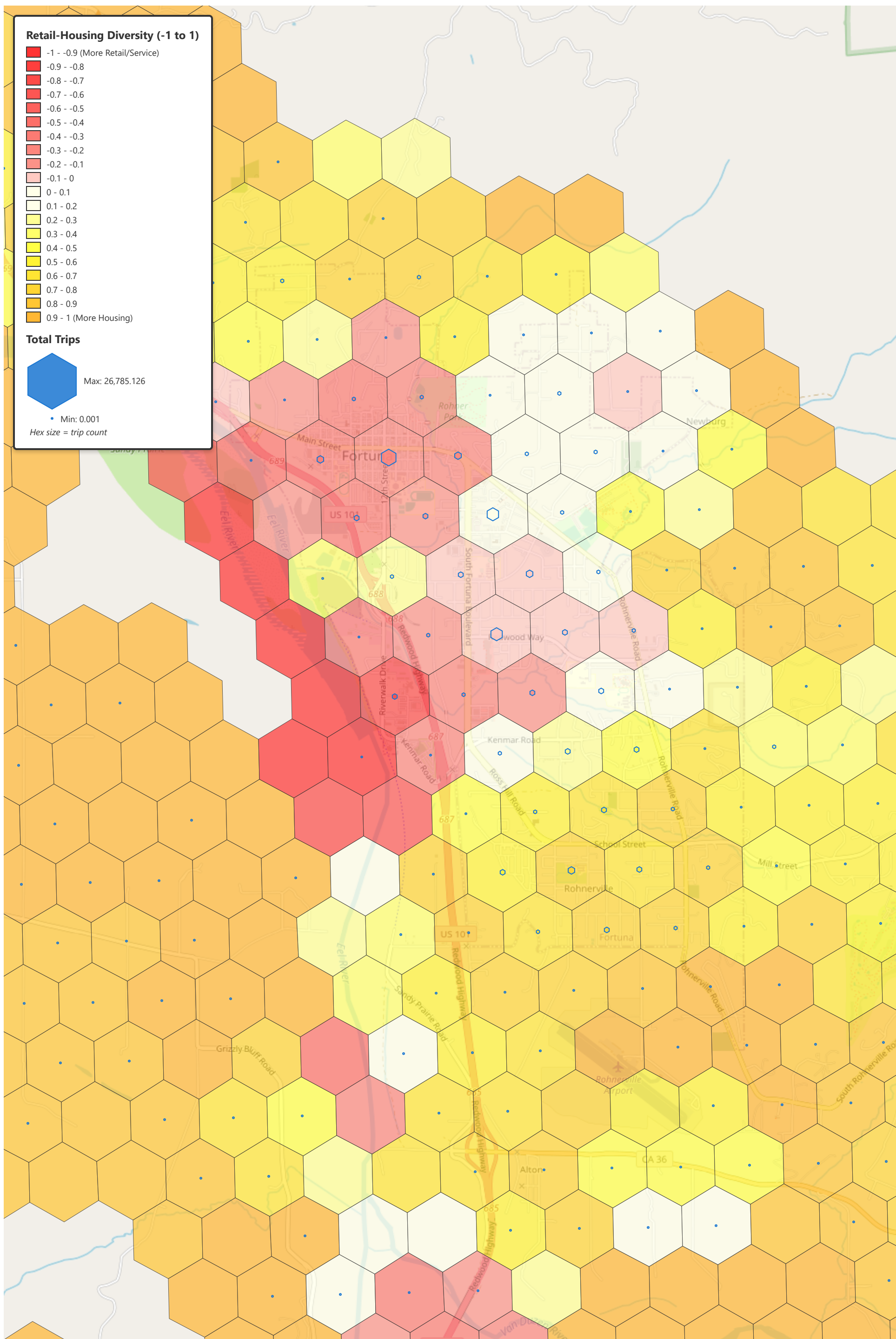
Scale



1 km

Fortuna - Job Mix Diversity

Coordinate System: EPSG:4326 (WGS 84)



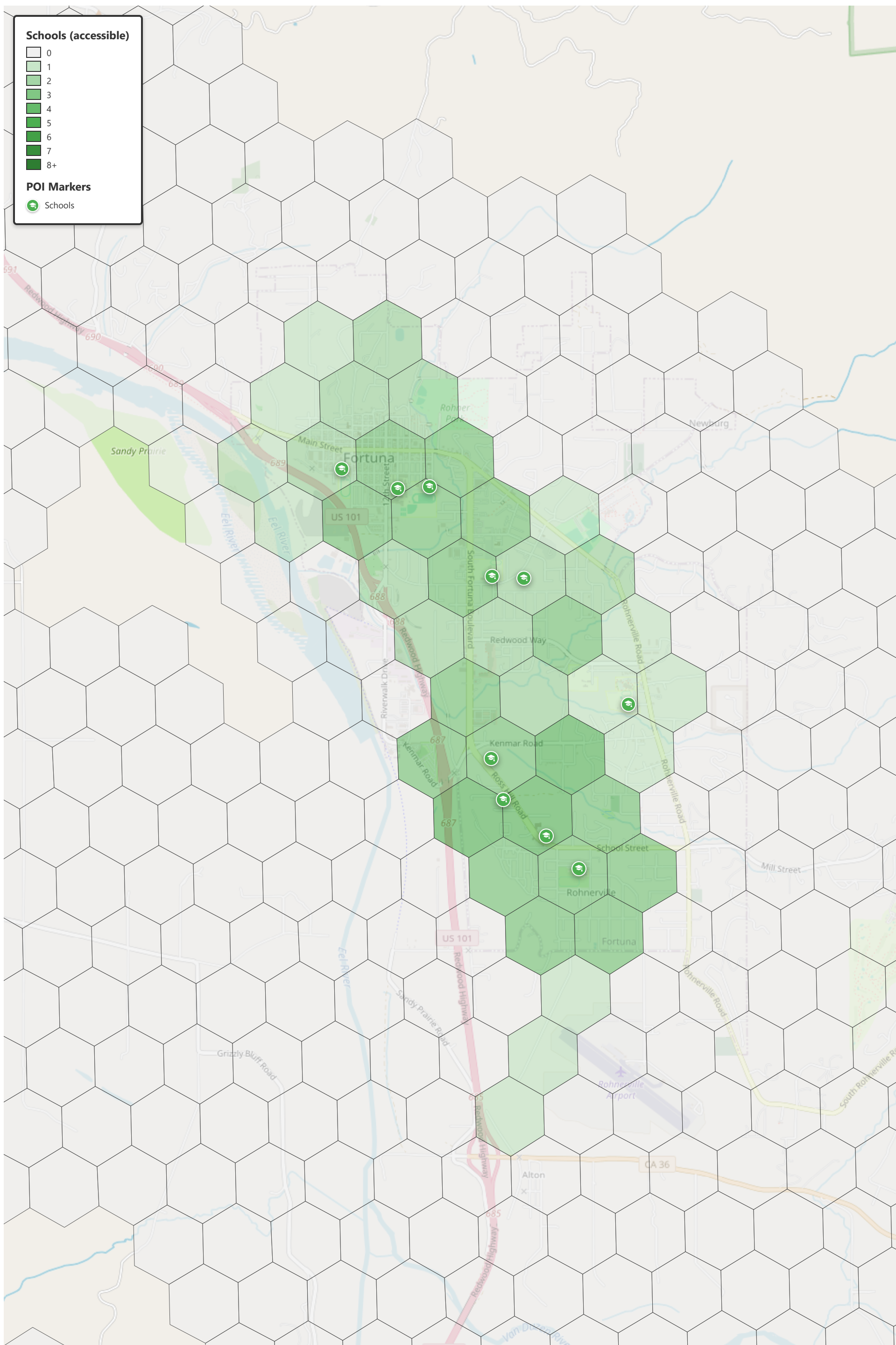
Scale



1 km

Fortuna - Retail Housing Diversity

Coordinate System: EPSG:4326 (WGS 84)



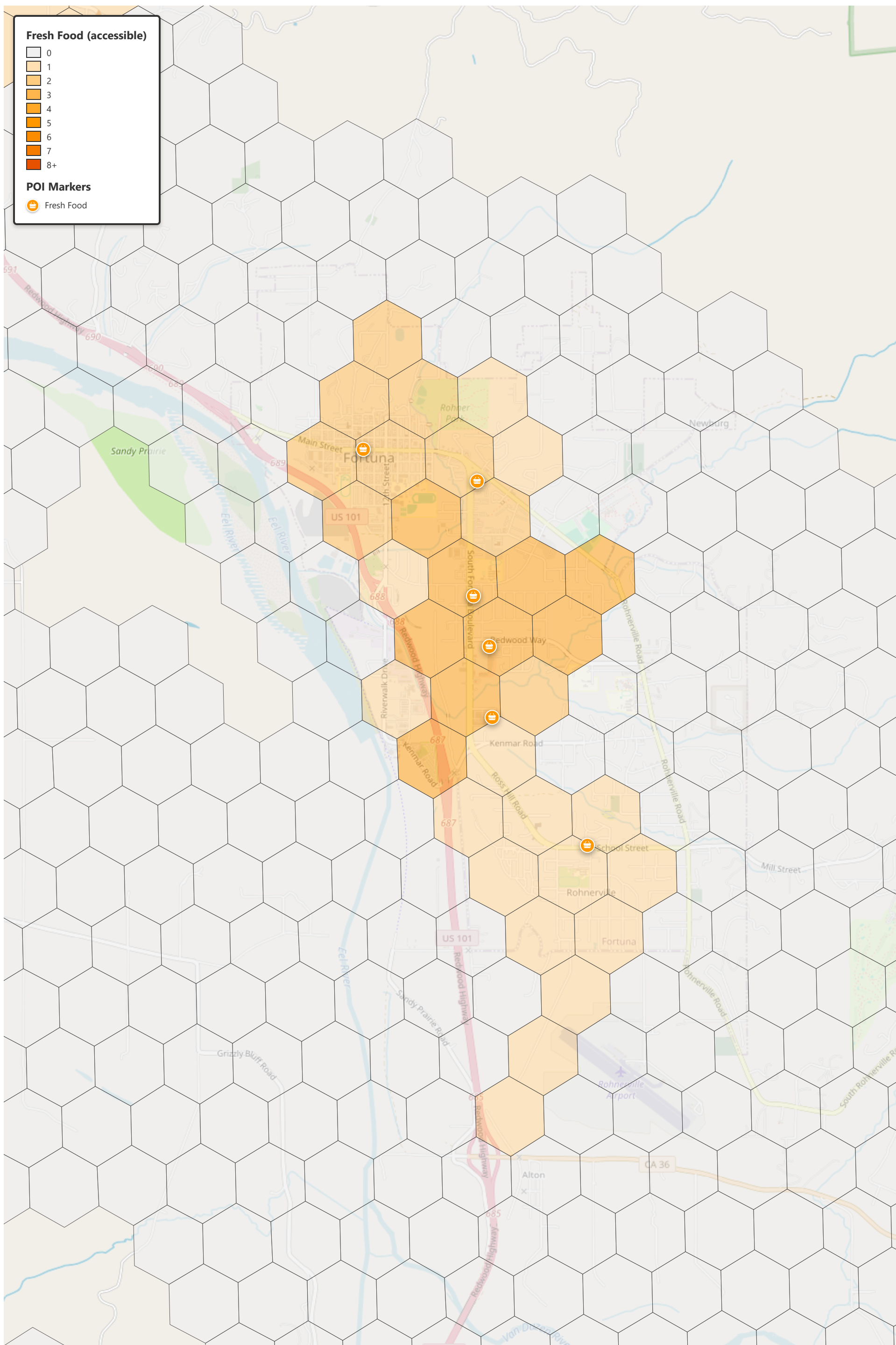
Scale



1 km

Fortuna - Accessible Schools

Coordinate System: EPSG:4326 (WGS 84)



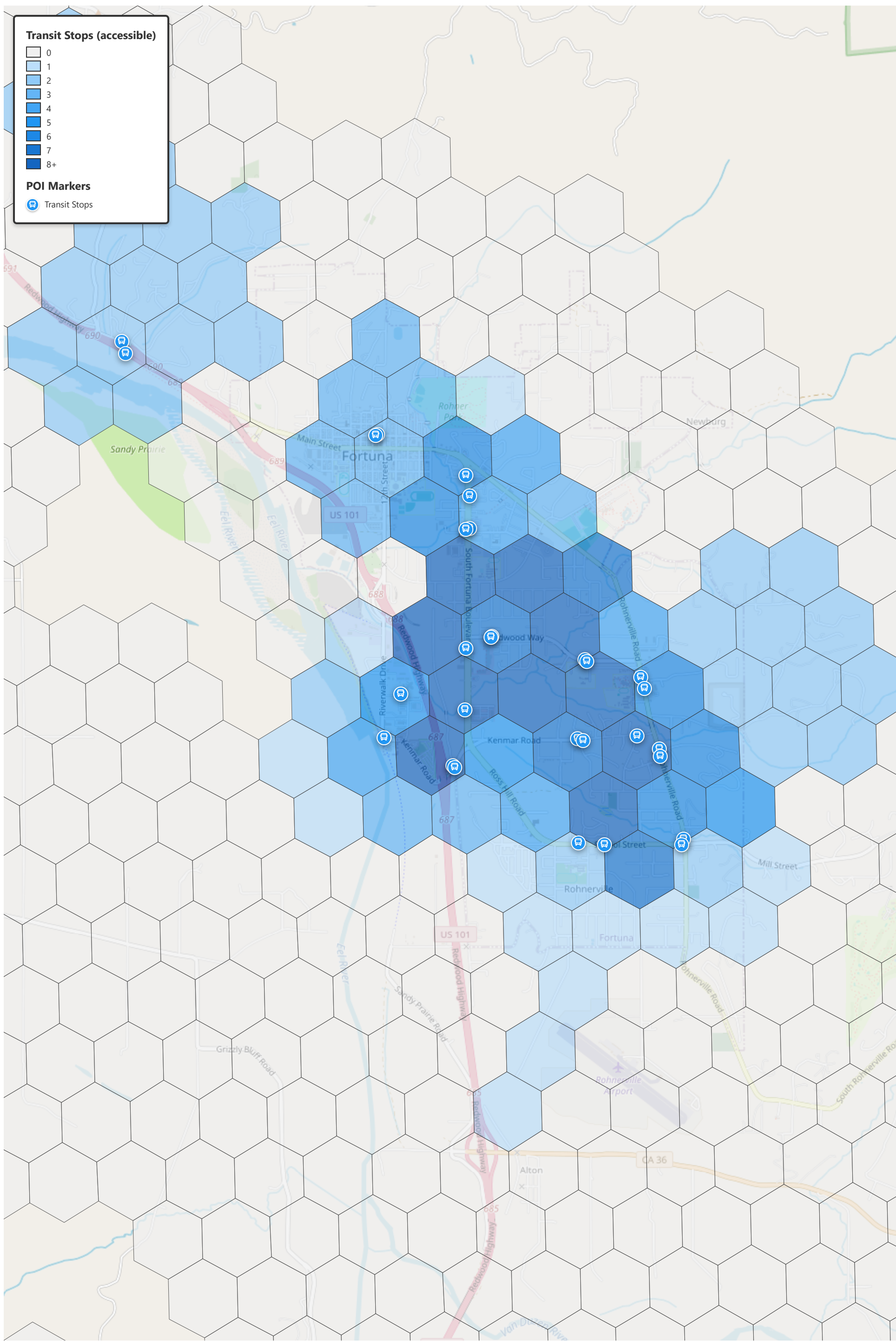
Scale



1 km

Fortuna - Accessible Fresh Food

Coordinate System: EPSG:4326 (WGS 84)



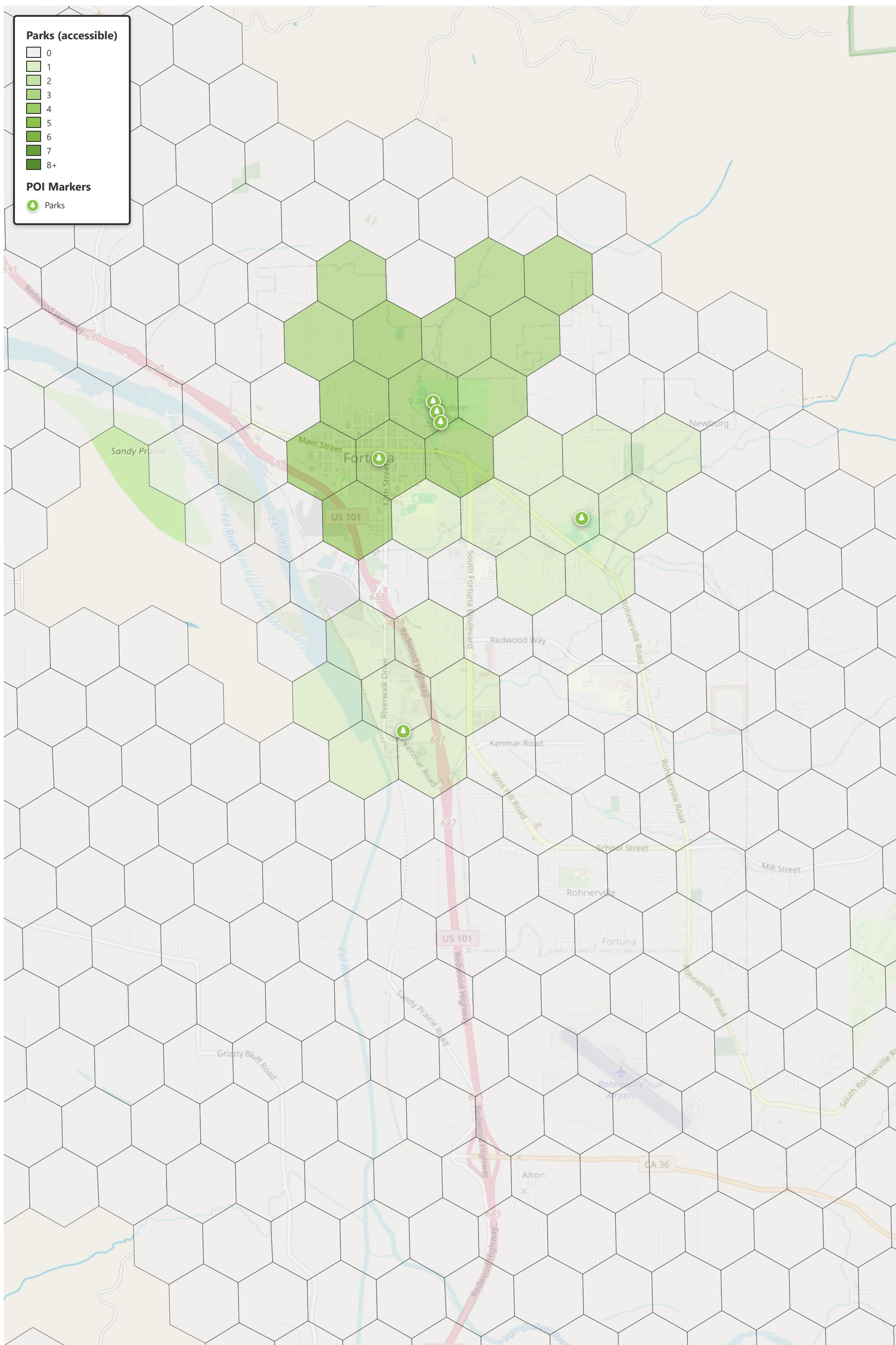
Scale



1 km

Fortuna - Accessible Transit Stops

Coordinate System: EPSG:4326 (WGS 84)



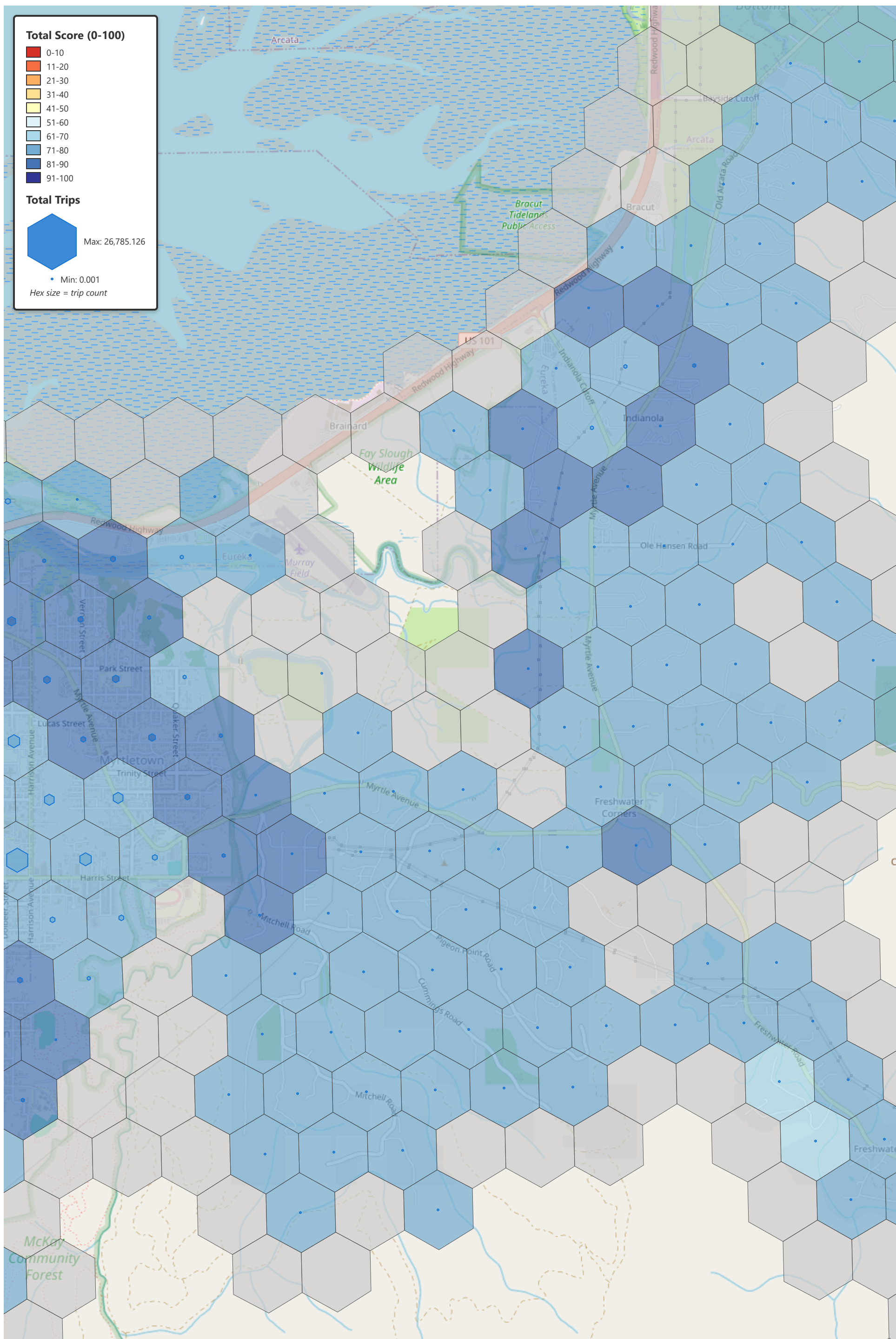
Scale



1 km

Fortuna - Accessible Parks

Coordinate System: EPSG:4326 (WGS 84)



**Total Score (0-100)**

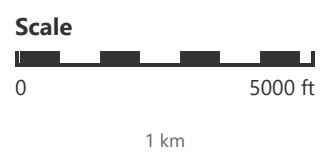
- 0-10
- 11-20
- 21-30
- 31-40
- 41-50
- 51-60
- 61-70
- 71-80
- 81-90
- 91-100

**Total Trips**

Max: 26,785.126

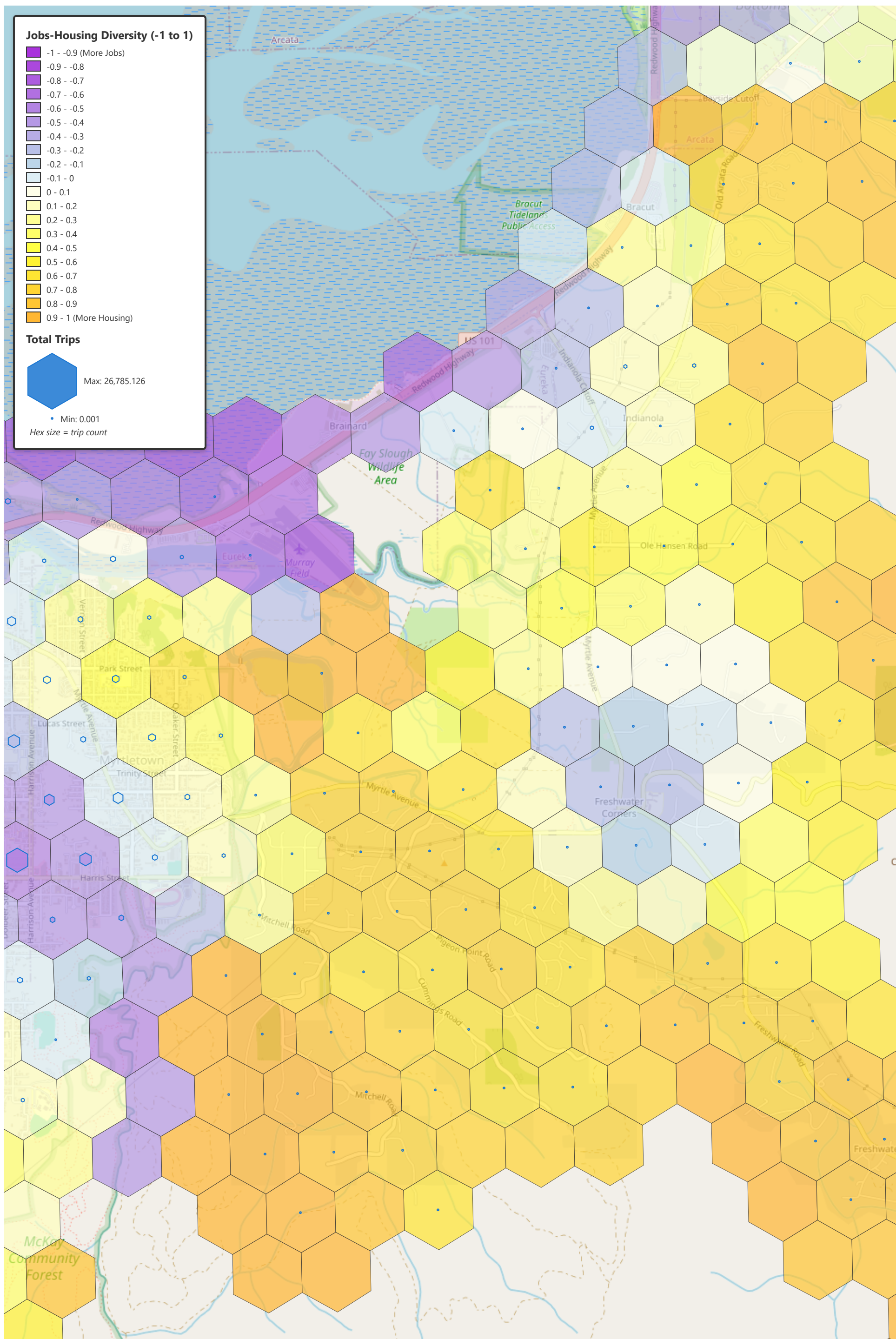
Min: 0.001

Hex size = trip count



**Indianola & Myrtle town - Total Score and Trips**

**Coordinate System: EPSG:4326 (WGS 84)**



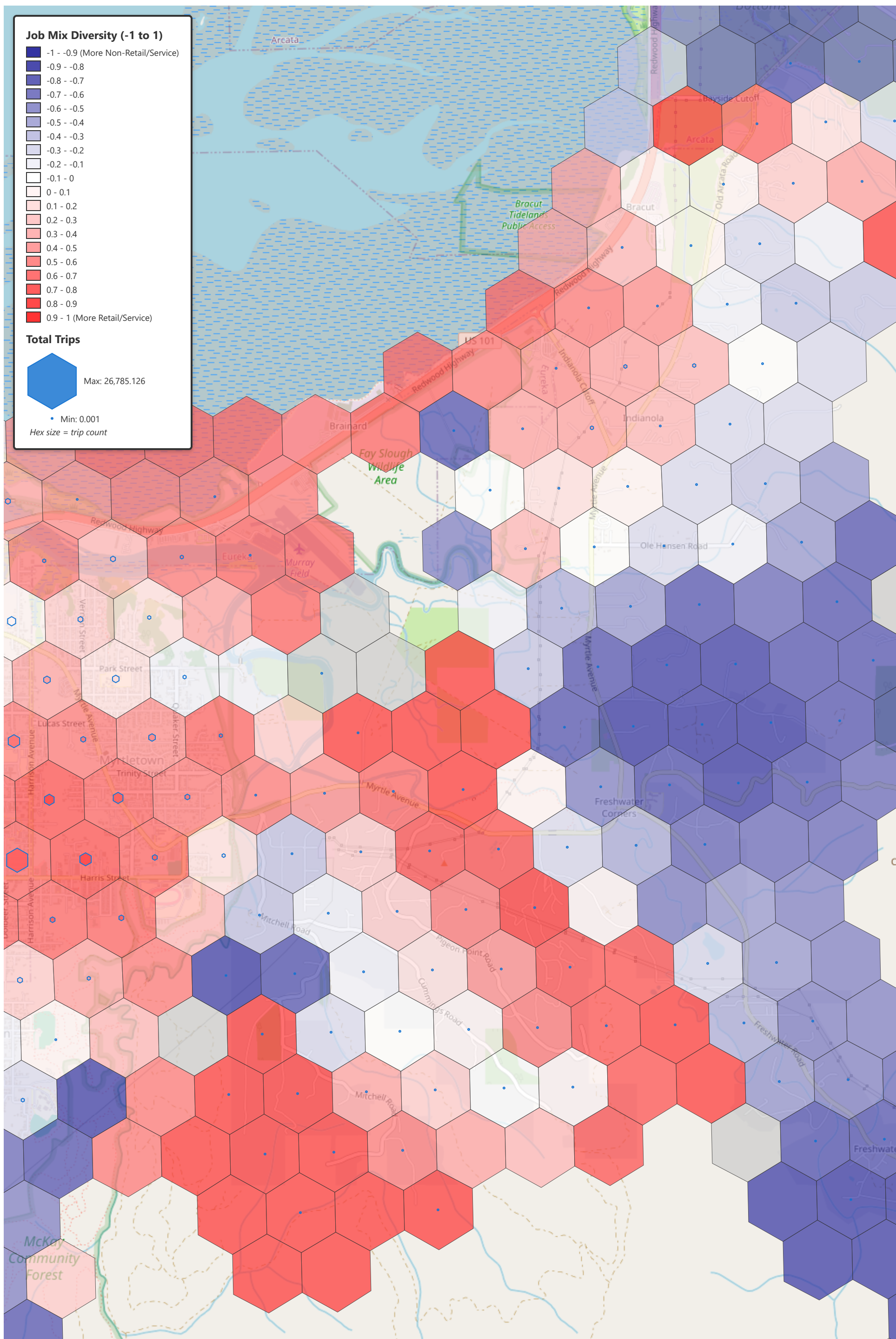
Scale



1 km

Indianola & Myrtle town - Jobs Housing Diversity

Coordinate System: EPSG:4326 (WGS 84)



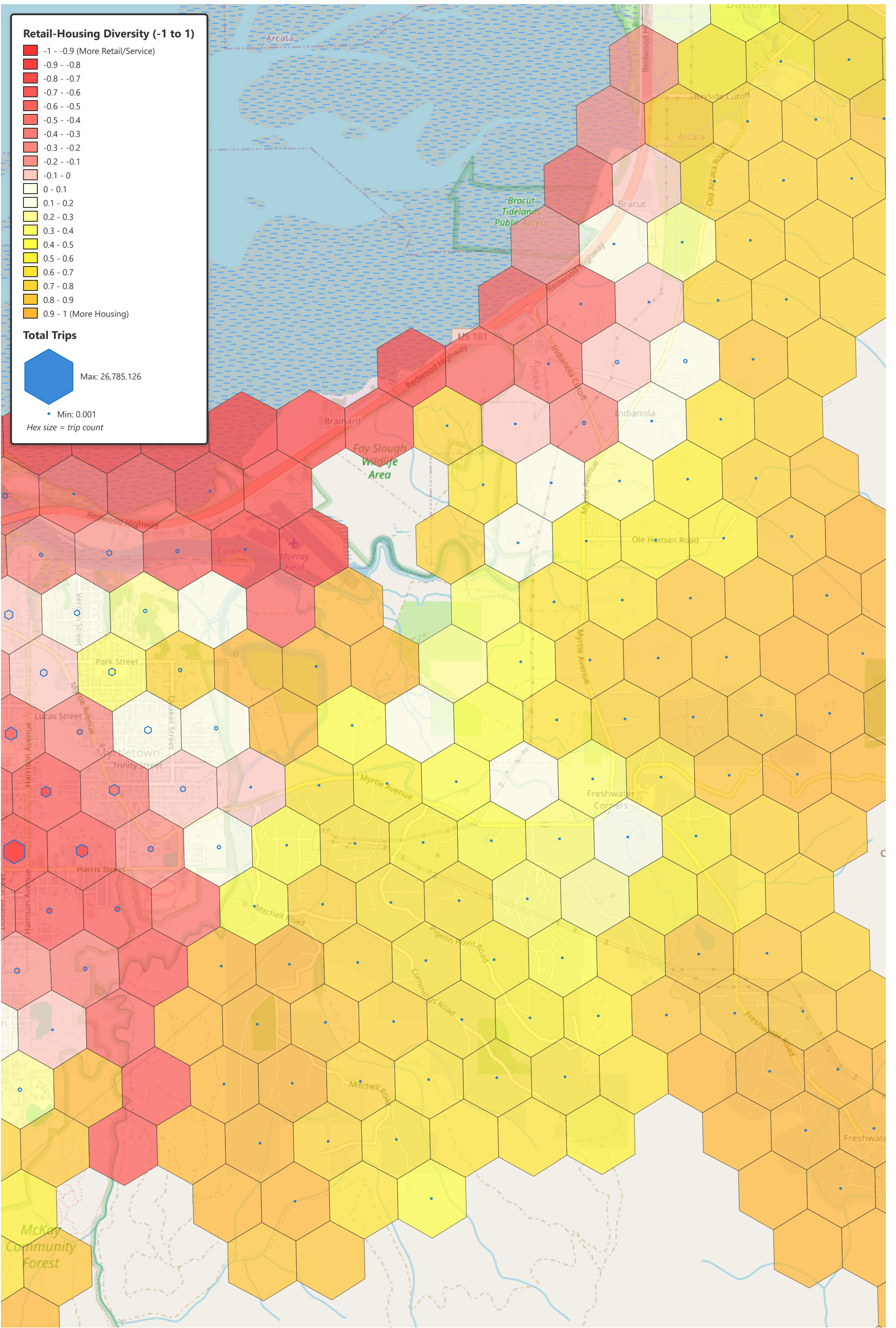
Scale



1 km

Indianola & Myrtle town - Job Mix Diversity

Coordinate System: EPSG:4326 (WGS 84)



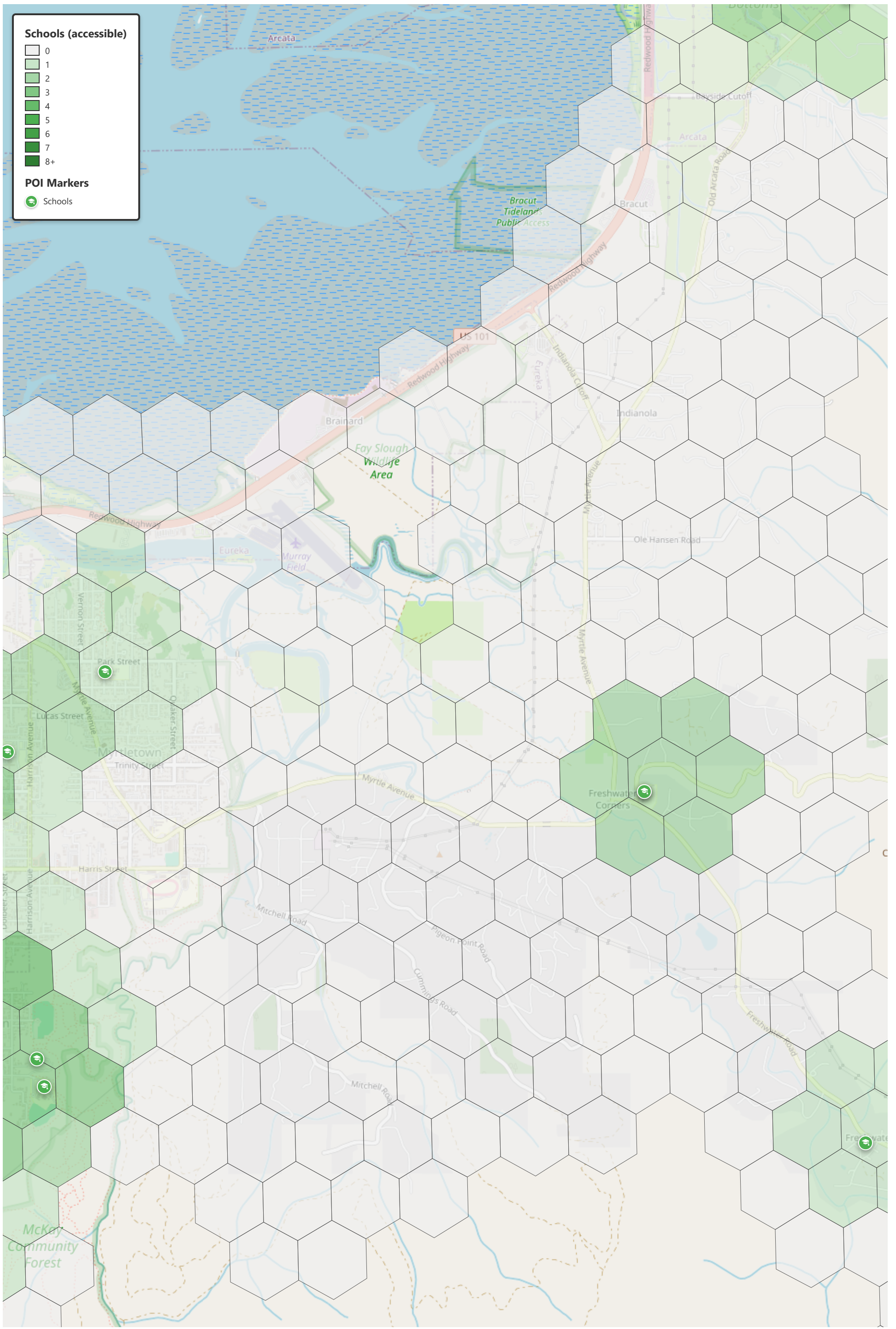
Scale



1 km

Indianola & Myrtle town - Retail Housing Diversity

Coordinate System: EPSG:4326 (WGS 84)

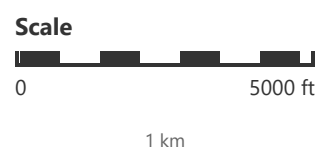


**Schools (accessible)**

- 0
- 1
- 2
- 3
- 4
- 5
- 6
- 7
- 8+

**POI Markers**

- Schools



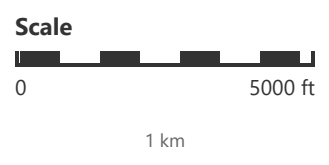


**Fresh Food (accessible)**

0
1
2
3
4
5
6
7
8+

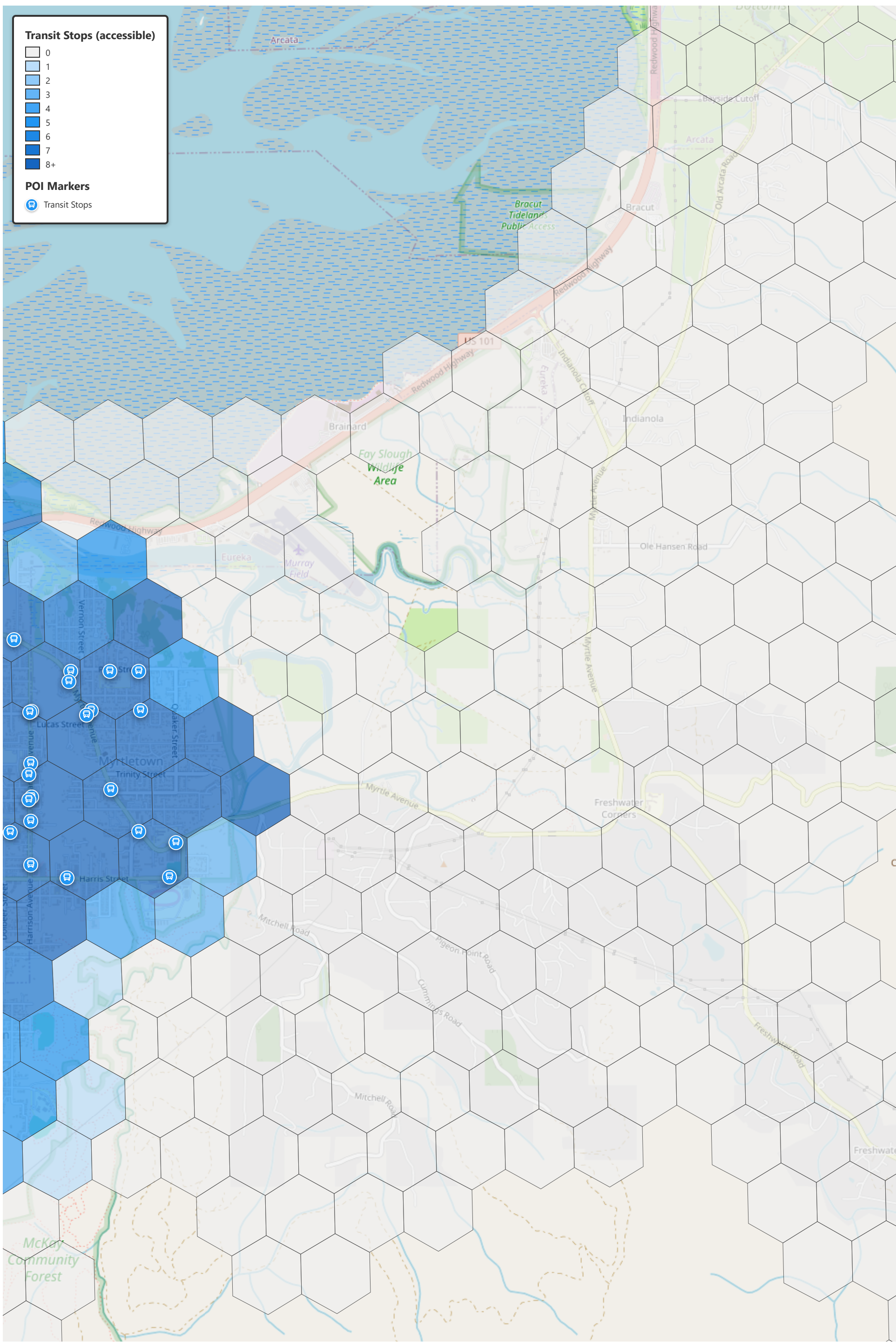
**POI Markers**

- Fresh Food



**Indianola & Myrtle town - Accessible Fresh Food**

**Coordinate System: EPSG:4326 (WGS 84)**

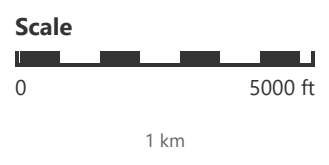


**Transit Stops (accessible)**

- 0
- 1
- 2
- 3
- 4
- 5
- 6
- 7
- 8+

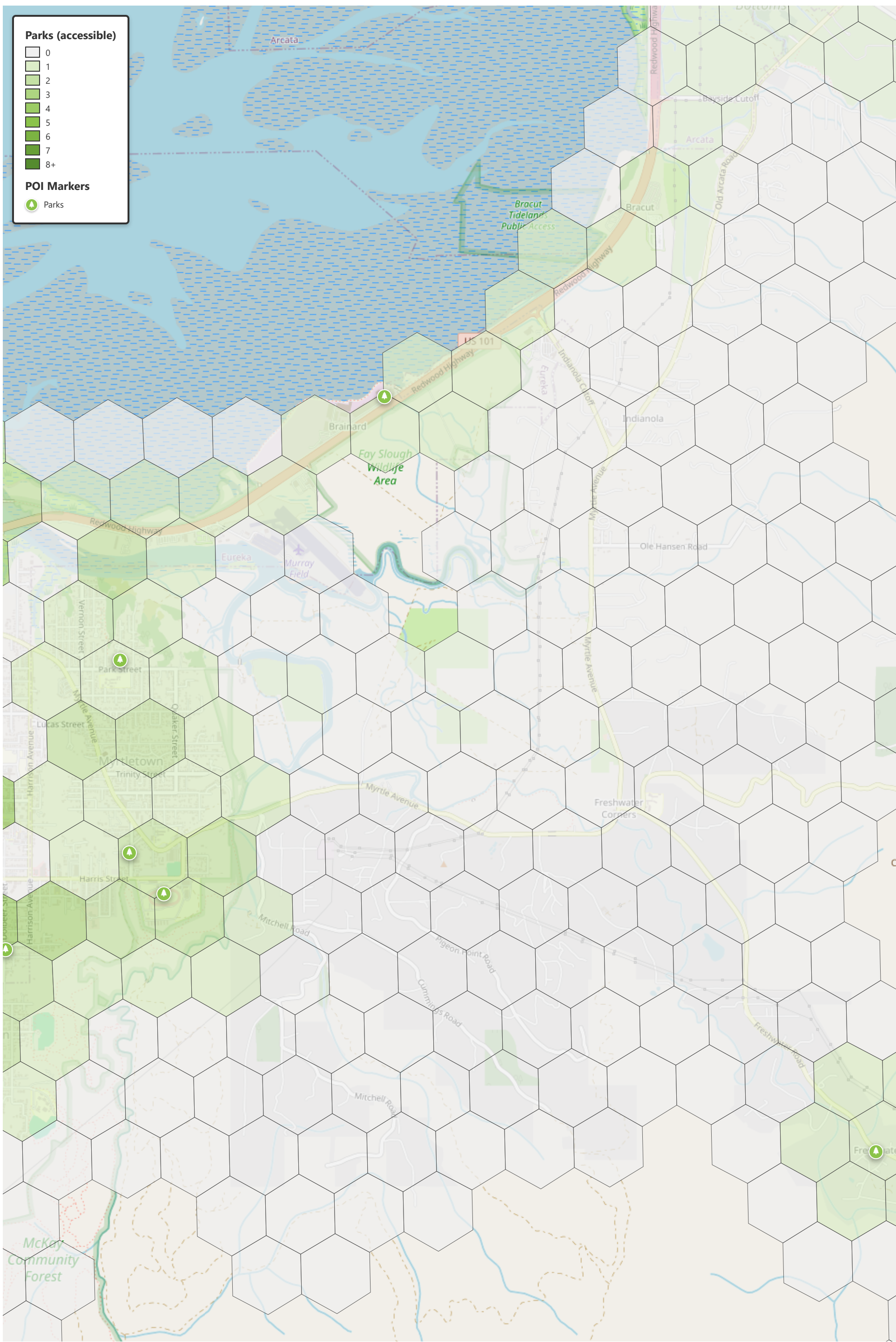
**POI Markers**

- Transit Stops



**Indianola & Myrtle town - Accessible Transit Stops**

**Coordinate System: EPSG:4326 (WGS 84)**

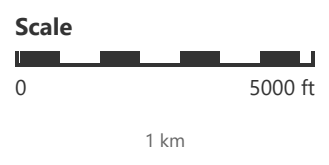


**Parks (accessible)**

- 0
- 1
- 2
- 3
- 4
- 5
- 6
- 7
- 8+

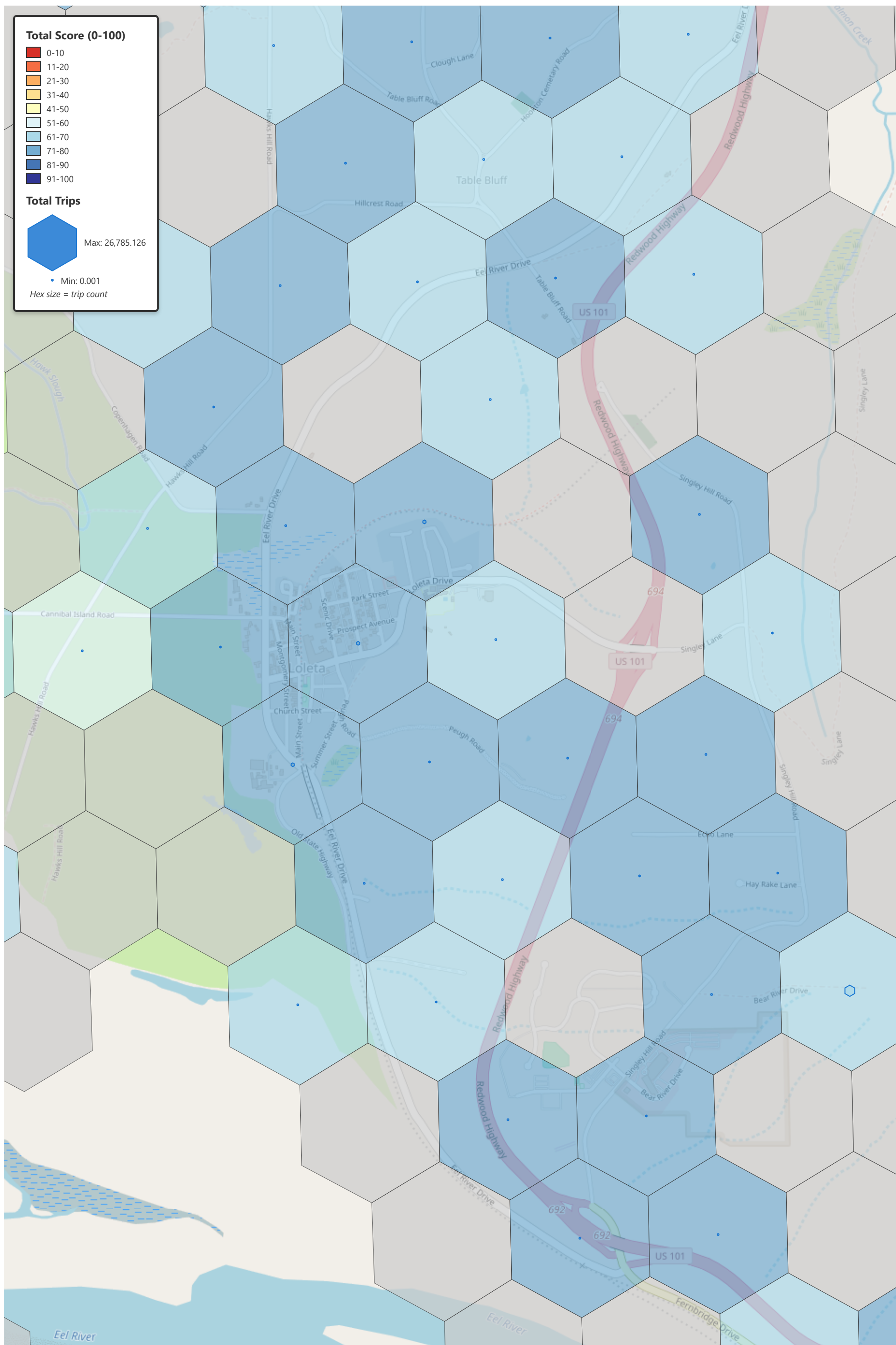
**POI Markers**

- Parks



**Indianola & Myrtle town - Accessible Parks**

**Coordinate System: EPSG:4326 (WGS 84)**



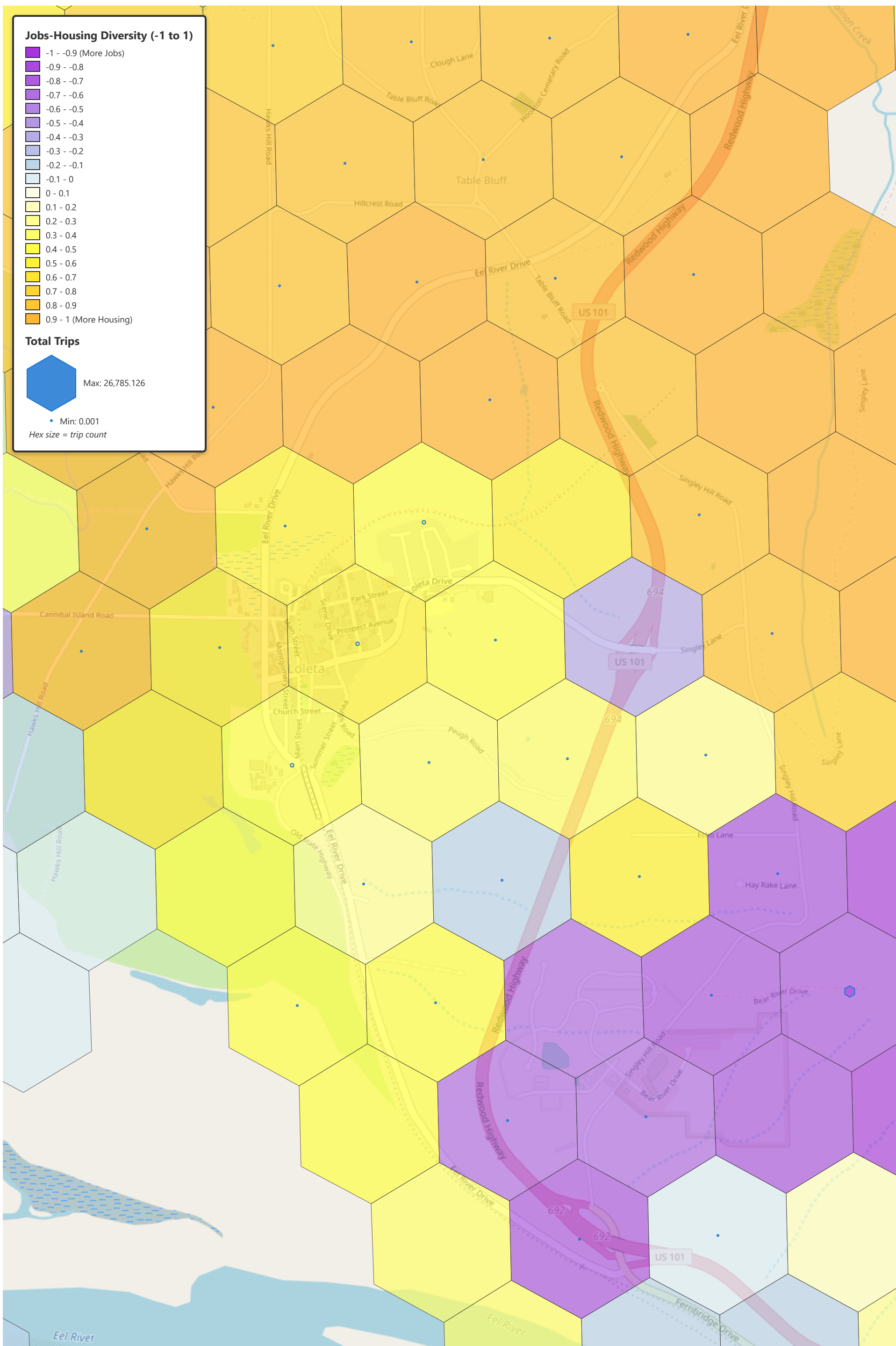
Scale



500 m

Loleta - Total Score and Trips

Coordinate System: EPSG:4326 (WGS 84)



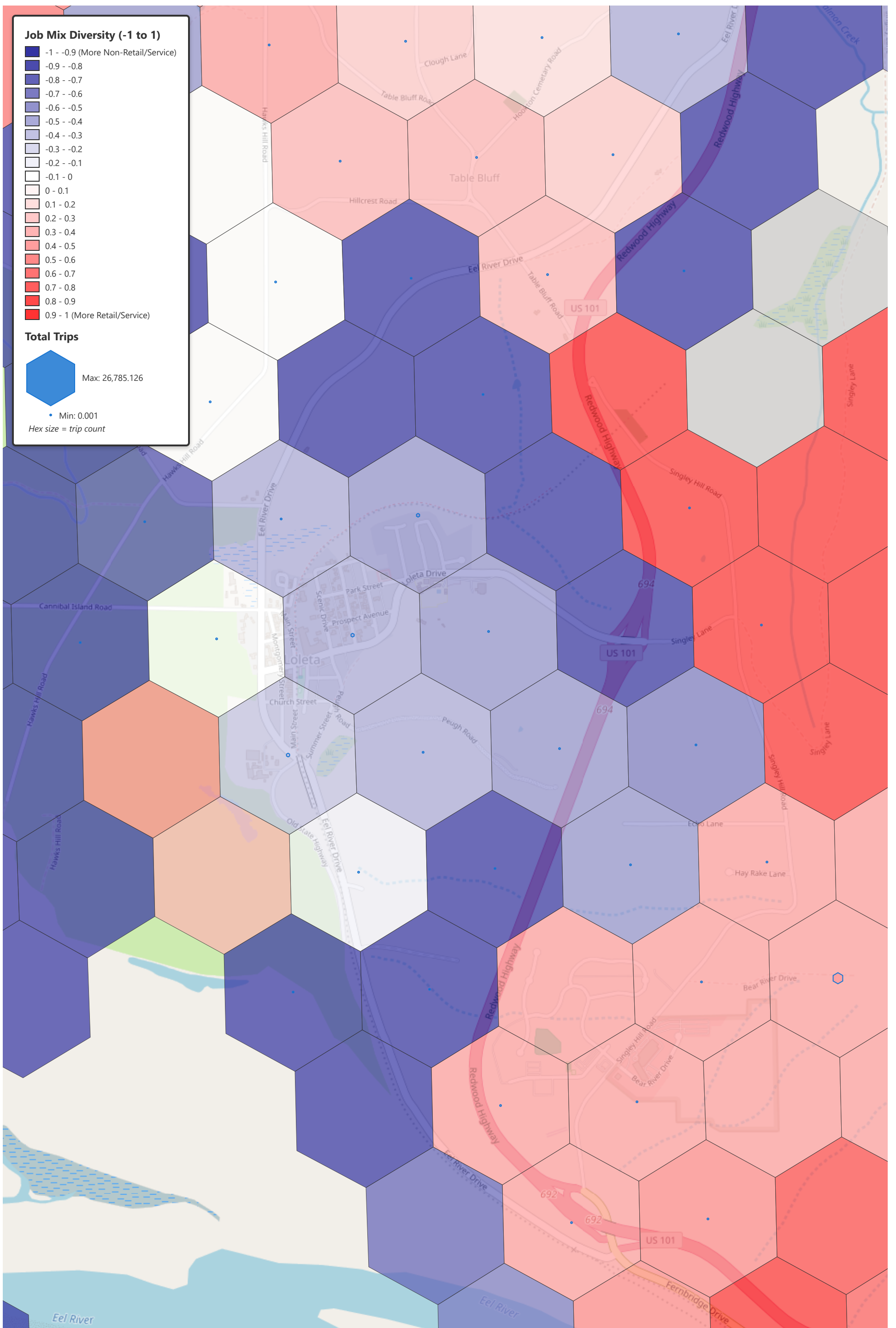
Scale



500 m

Loleta - Jobs Housing Diversity

Coordinate System: EPSG:4326 (WGS 84)



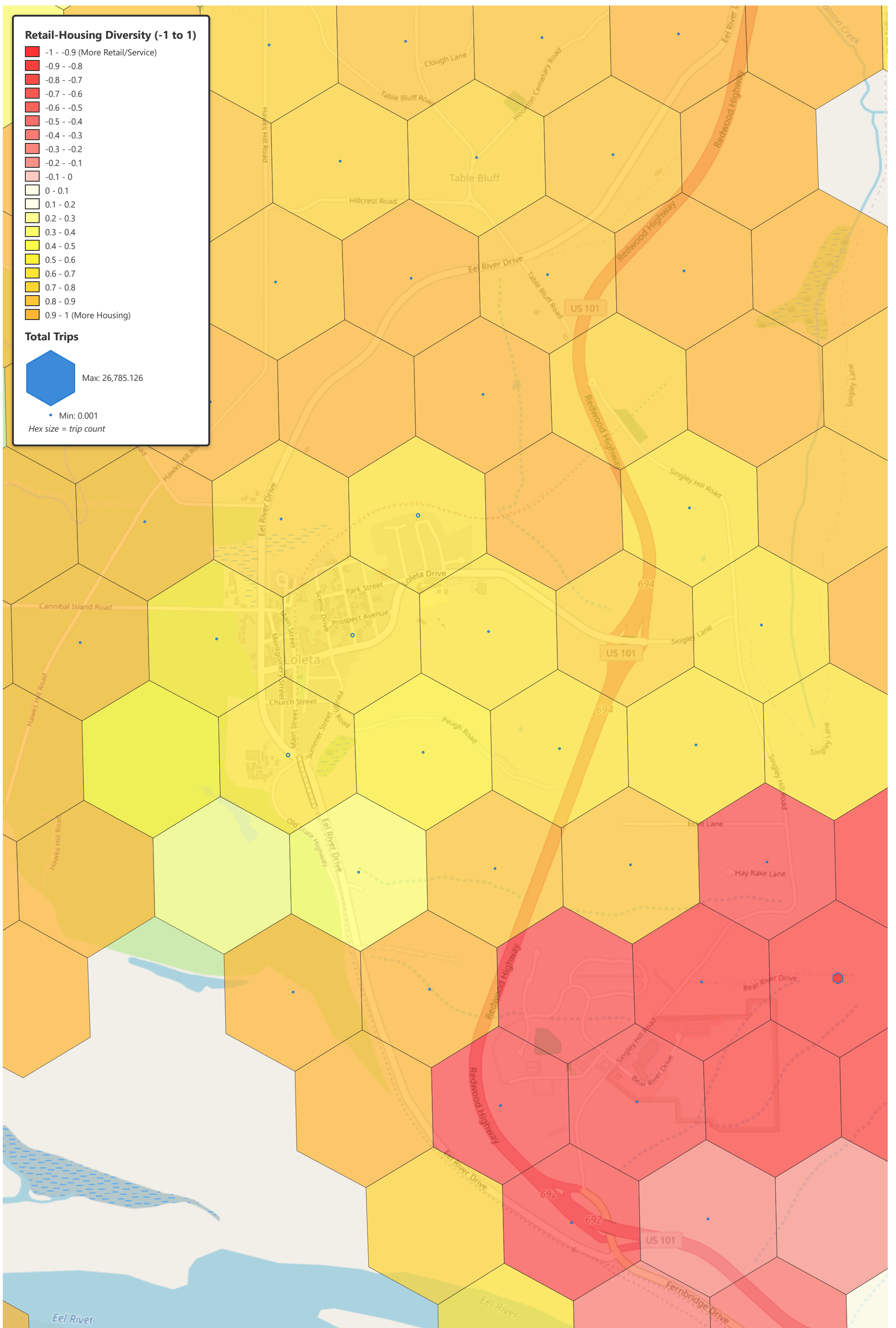
Scale



500 m

Loleta - Job Mix Diversity

Coordinate System: EPSG:4326 (WGS 84)



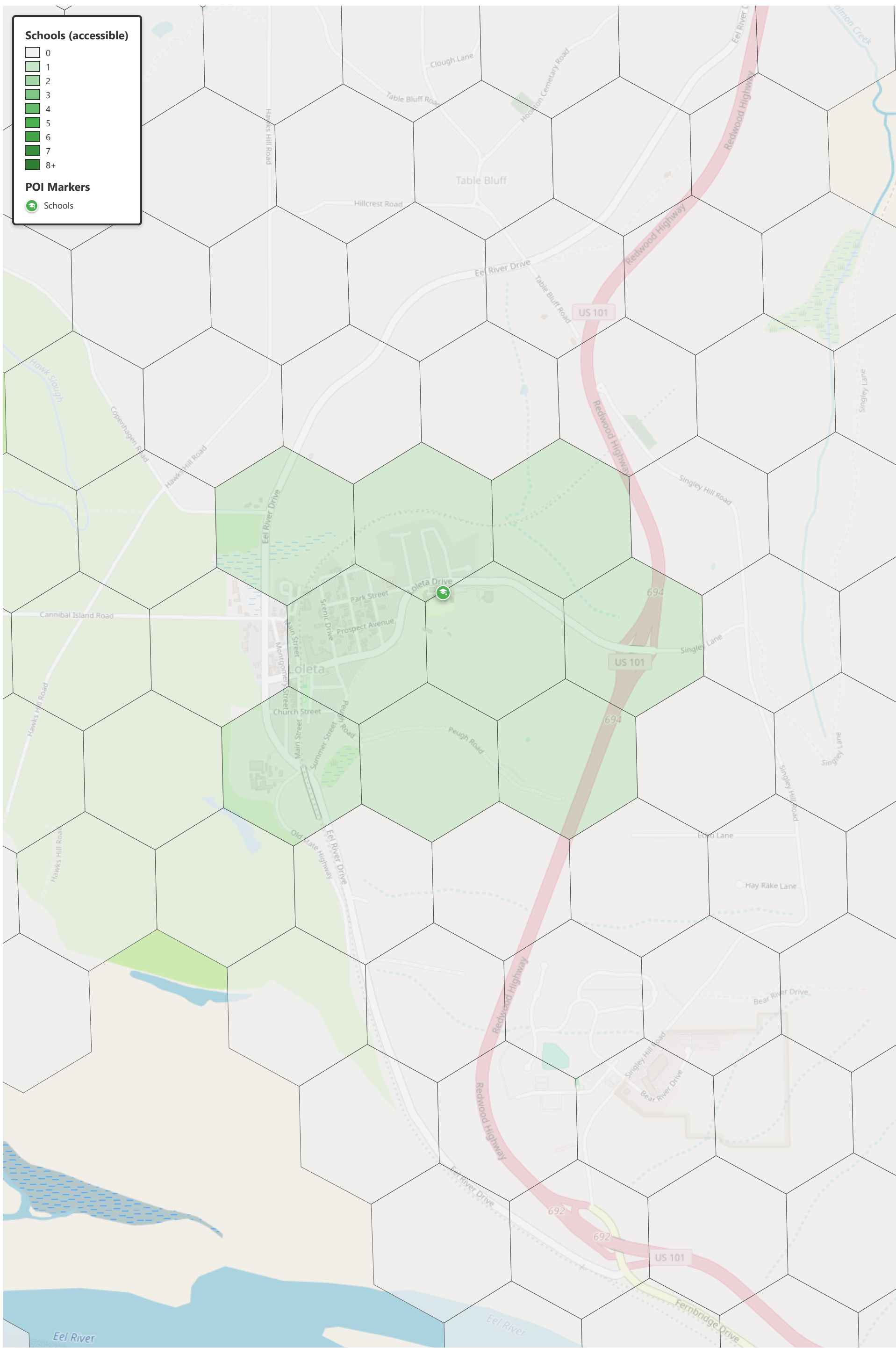
Scale



500 m

Loleta - Retail Housing Diversity

Coordinate System: EPSG:4326 (WGS 84)



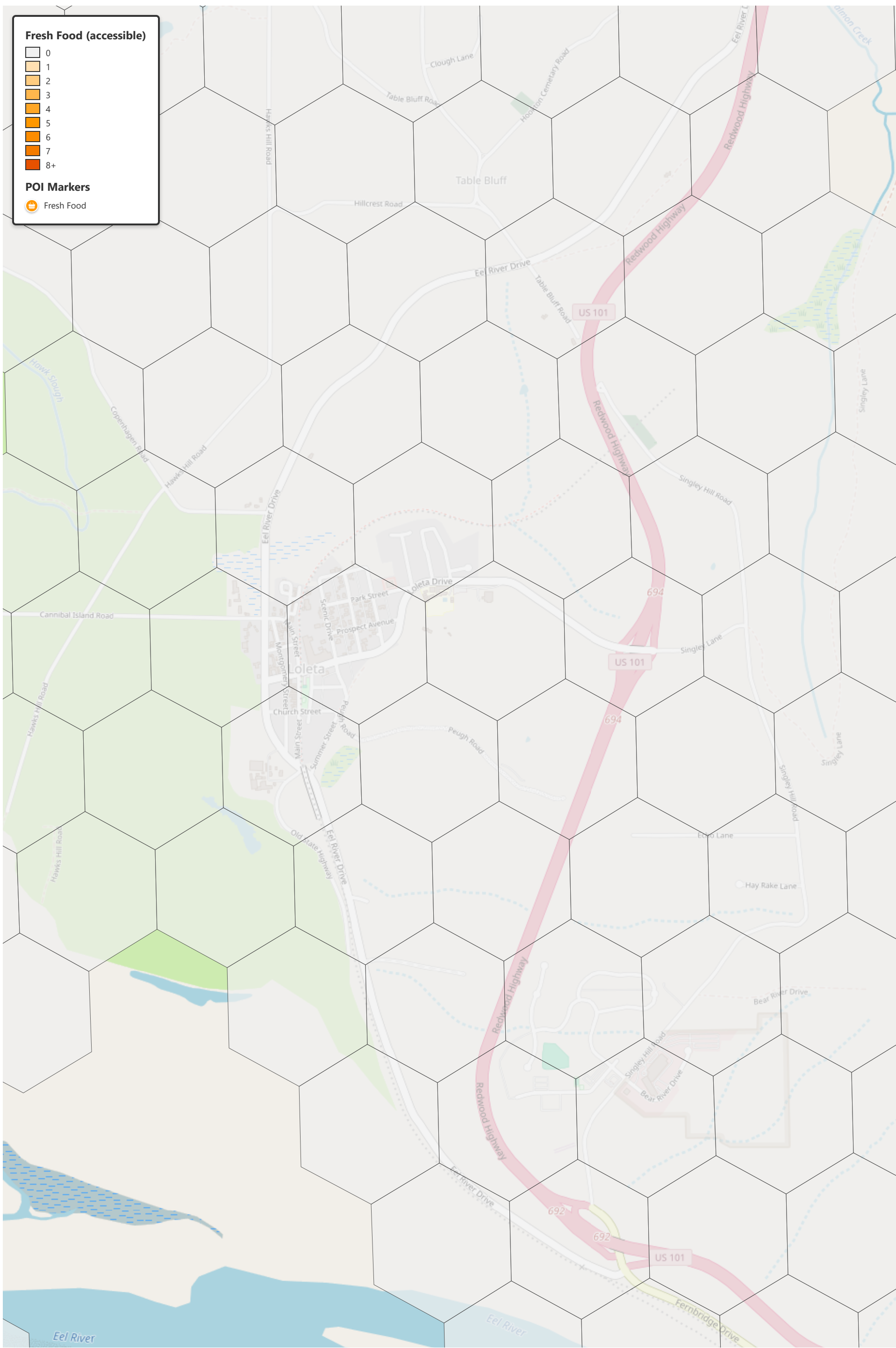
Scale



500 m

Loleta - Accessible Schools

Coordinate System: EPSG:4326 (WGS 84)

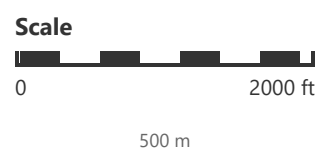


**Fresh Food (accessible)**

0
1
2
3
4
5
6
7
8+

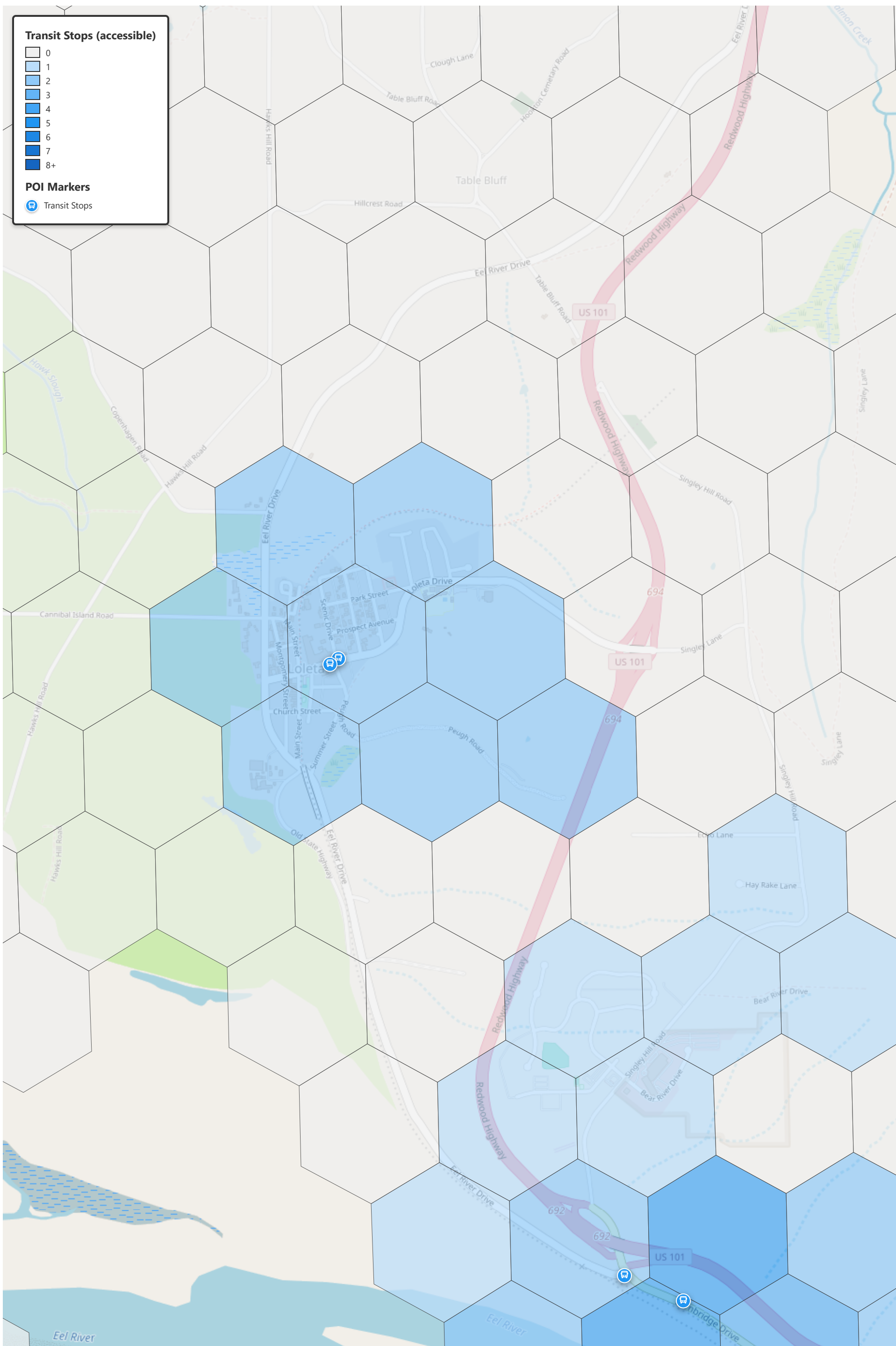
**POI Markers**

- Fresh Food



**Loleta - Accessible Fresh Food**

**Coordinate System: EPSG:4326 (WGS 84)**



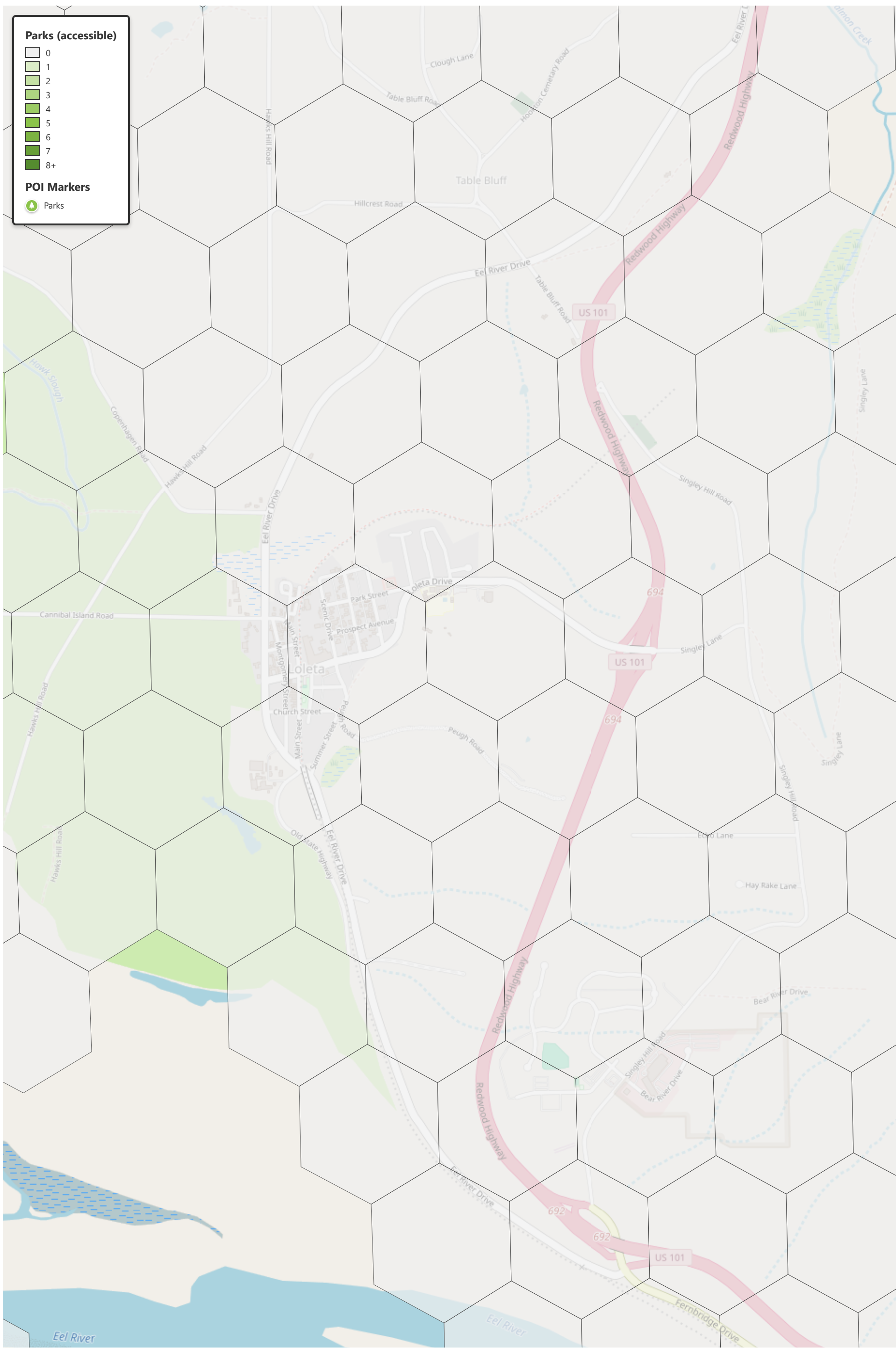
Scale



500 m

Loleta - Accessible Transit Stops

Coordinate System: EPSG:4326 (WGS 84)

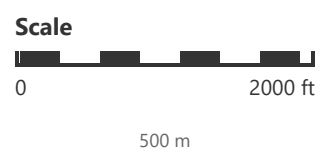


**Parks (accessible)**

- 0
- 1
- 2
- 3
- 4
- 5
- 6
- 7
- 8+

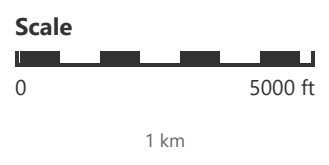
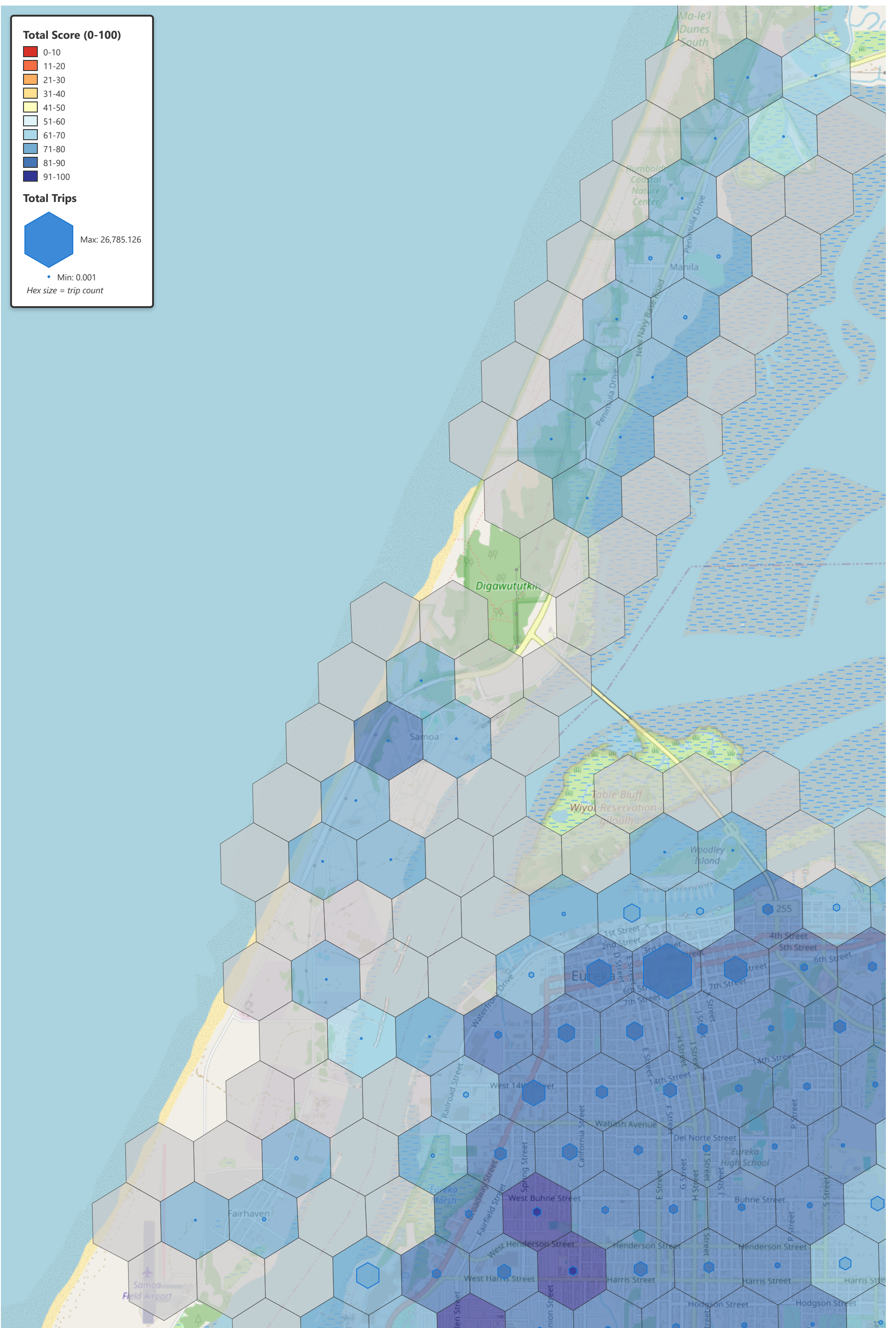
**POI Markers**

- Parks



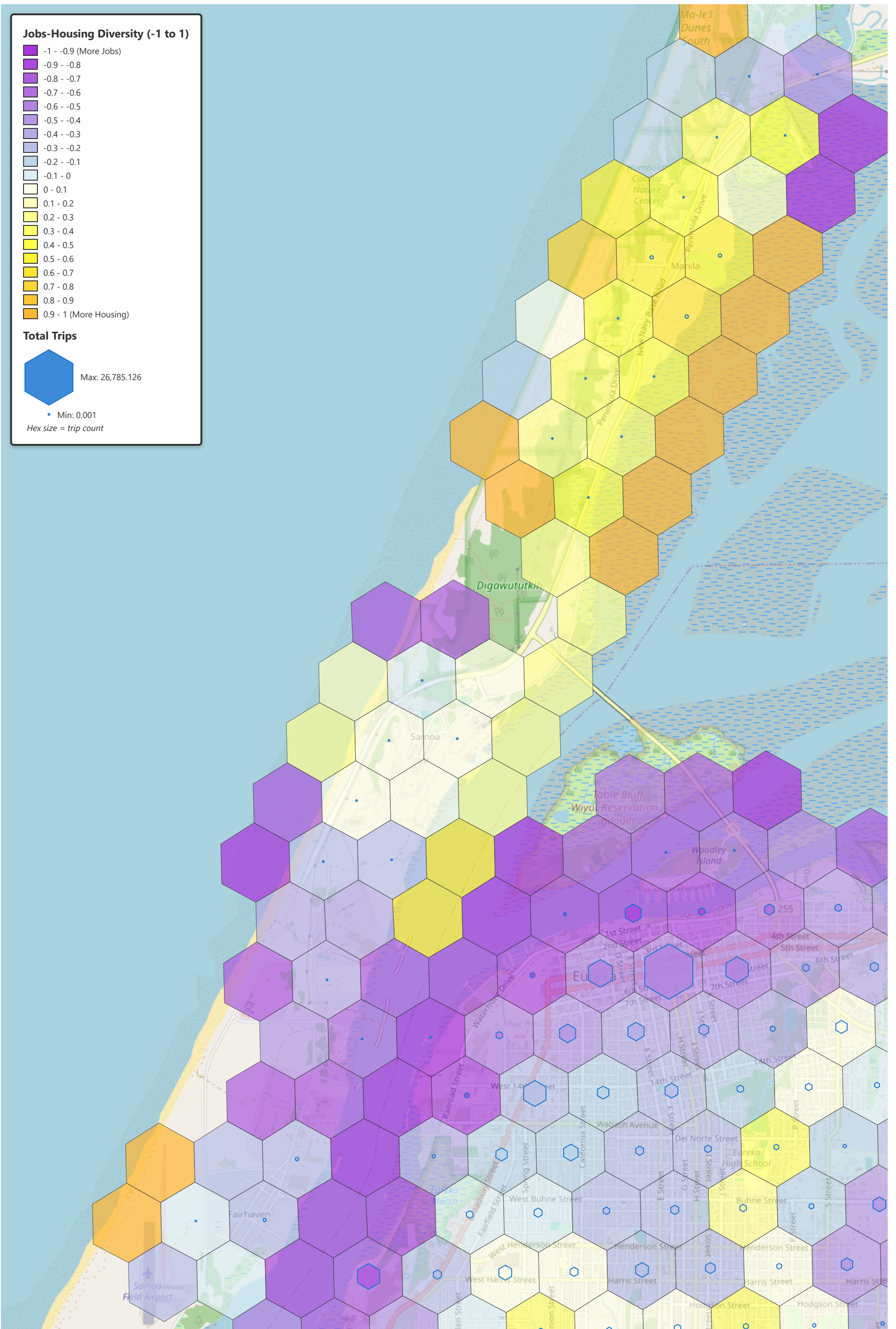
**Loleta - Accessible Parks**

**Coordinate System: EPSG:4326 (WGS 84)**



**Manila, Samoa & Fairhaven - Total Score and Trips**

**Coordinate System: EPSG:4326 (WGS 84)**



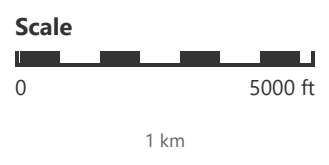
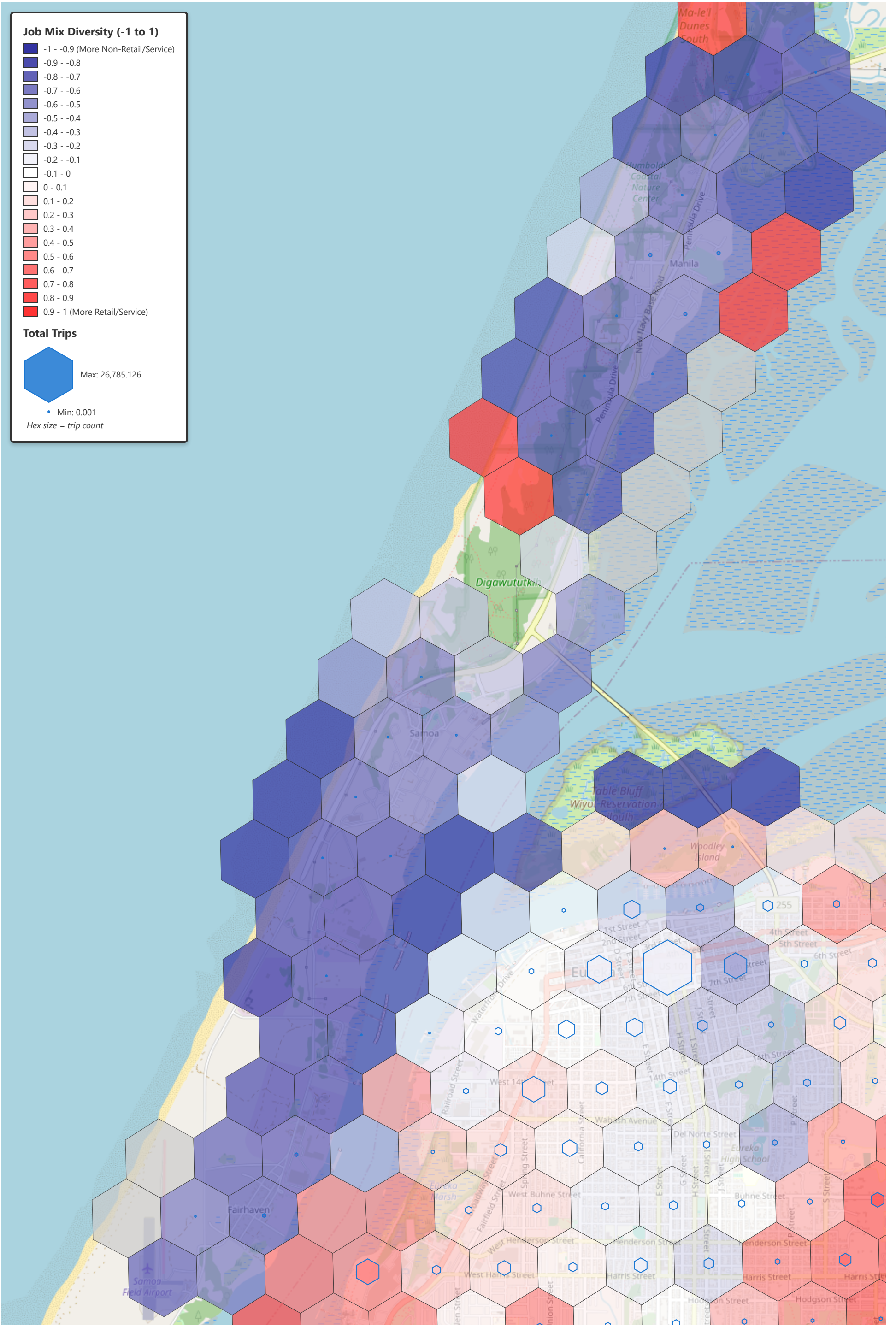
Scale



1 km

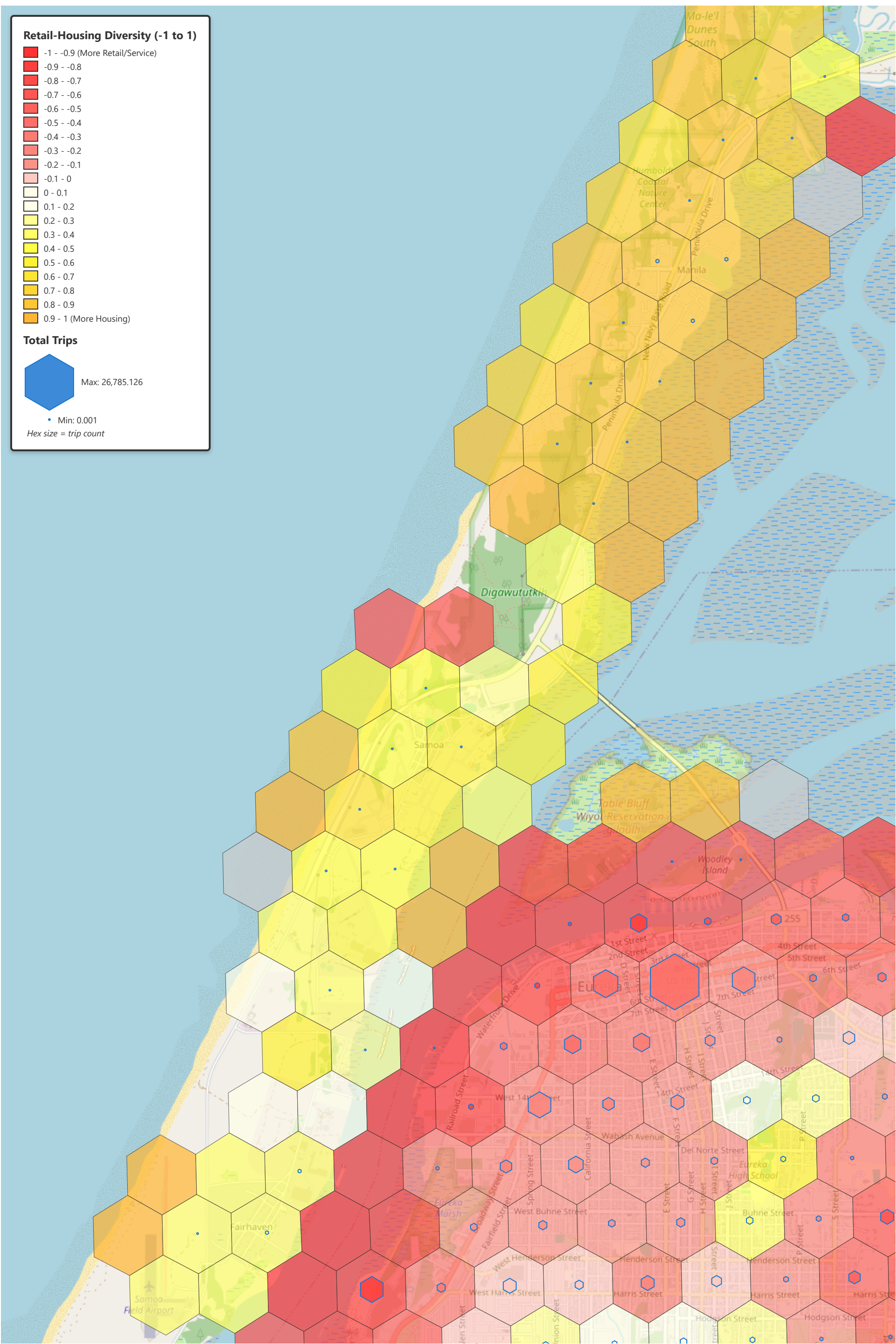
Manila, Samoa & Fairhaven - Jobs Housing Diversity

Coordinate System: EPSG:4326 (WGS 84)



**Manila, Samoa & Fairhaven - Job Mix Diversity**

**Coordinate System: EPSG:4326 (WGS 84)**



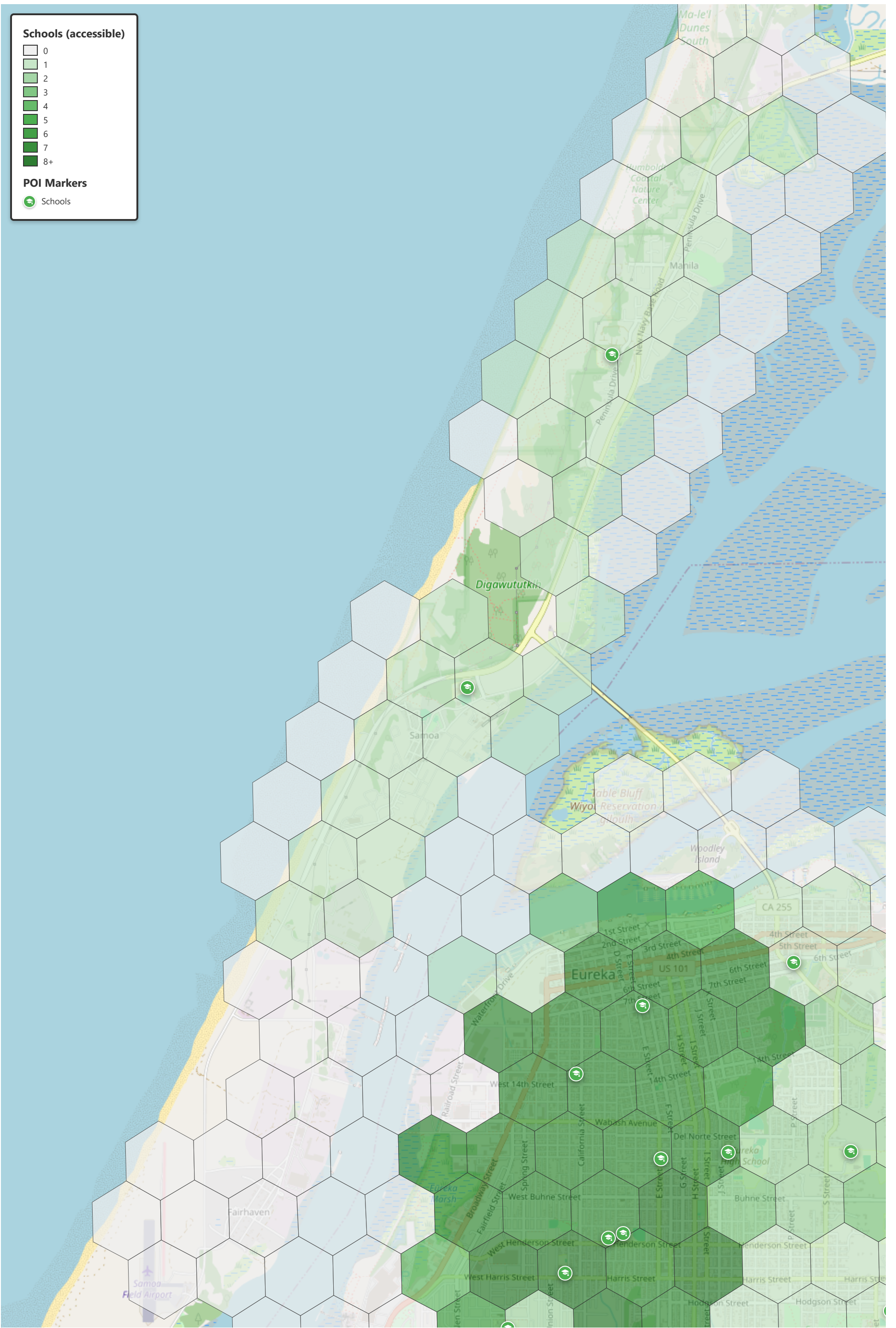
Scale



1 km

Manila, Samoa & Fairhaven - Retail Housing Diversity

Coordinate System: EPSG:4326 (WGS 84)

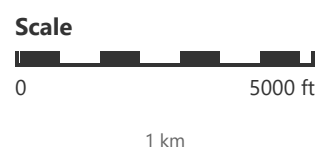


**Schools (accessible)**

- 0
- 1
- 2
- 3
- 4
- 5
- 6
- 7
- 8+

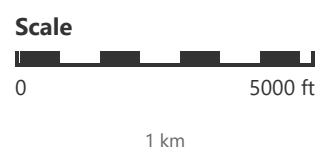
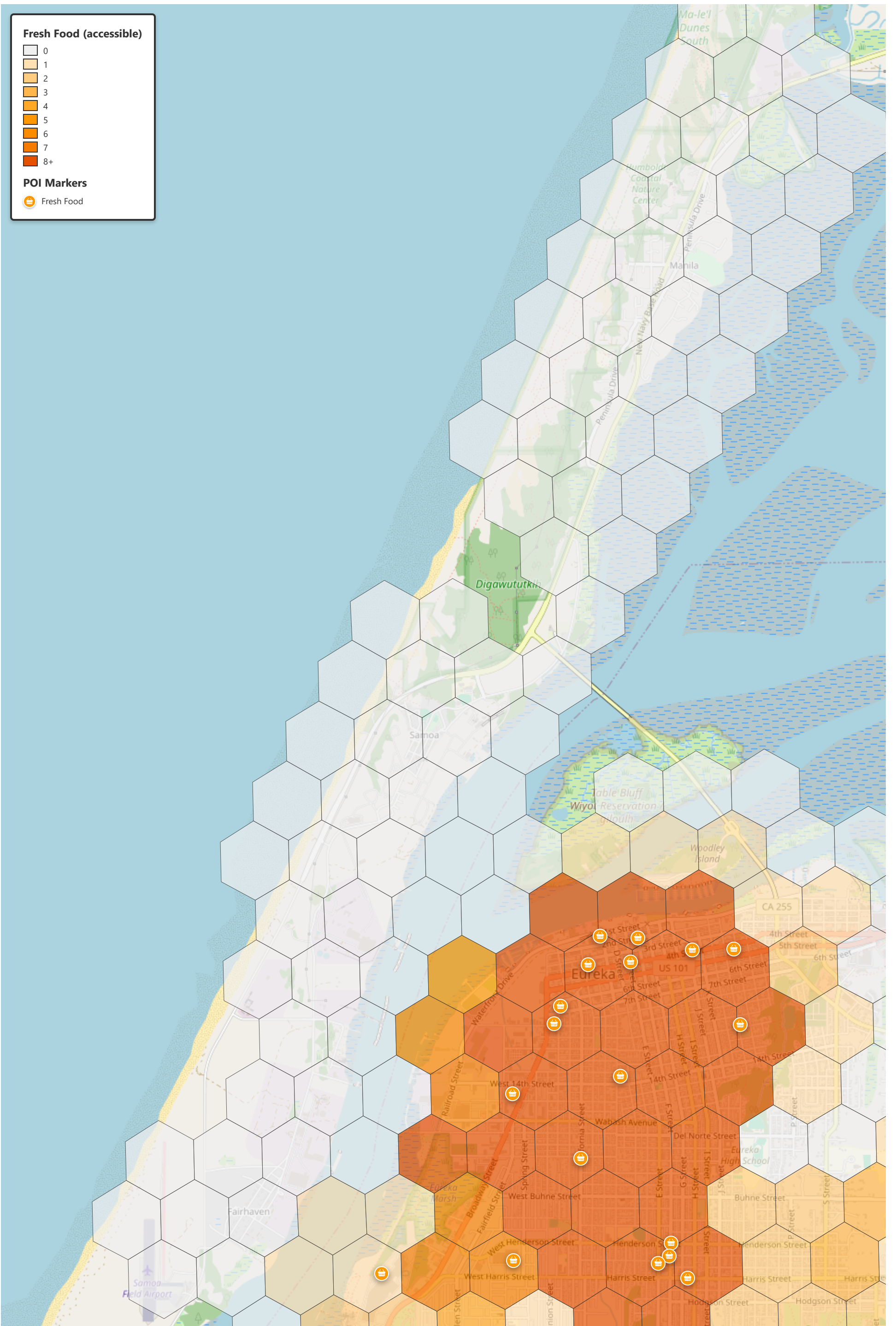
**POI Markers**

- Schools



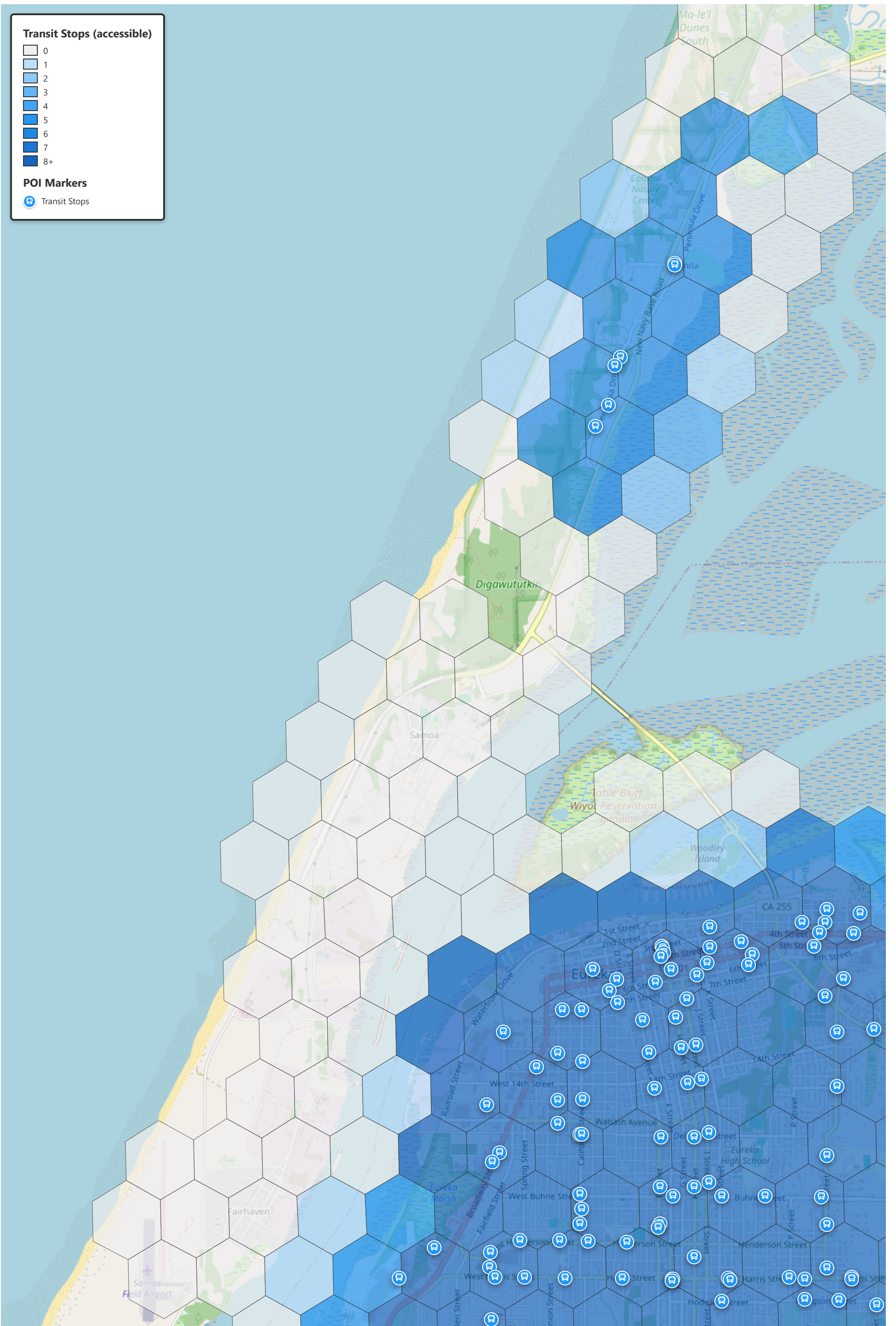
**Manila, Samoa & Fairhaven - Accessible Schools**

**Coordinate System: EPSG:4326 (WGS 84)**



**Manila, Samoa & Fairhaven - Accessible Fresh Food**

**Coordinate System: EPSG:4326 (WGS 84)**



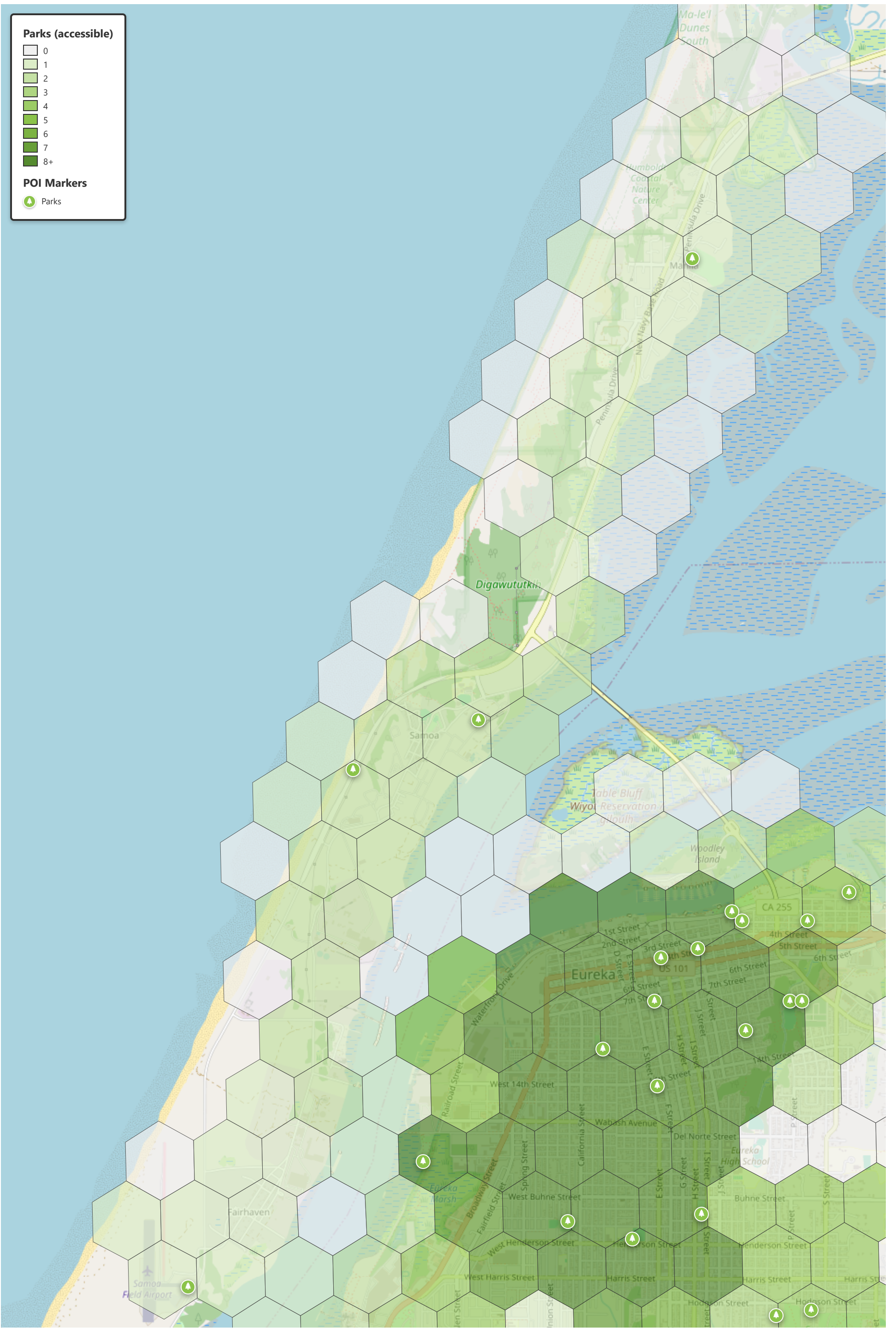
Scale



1 km

Manila, Samoa & Fairhaven - Accessible  
Transit Stops

Coordinate System: EPSG:4326 (WGS 84)

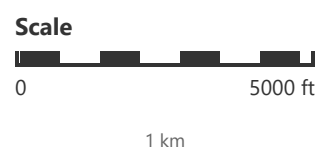


**Parks (accessible)**

- 0
- 1
- 2
- 3
- 4
- 5
- 6
- 7
- 8+

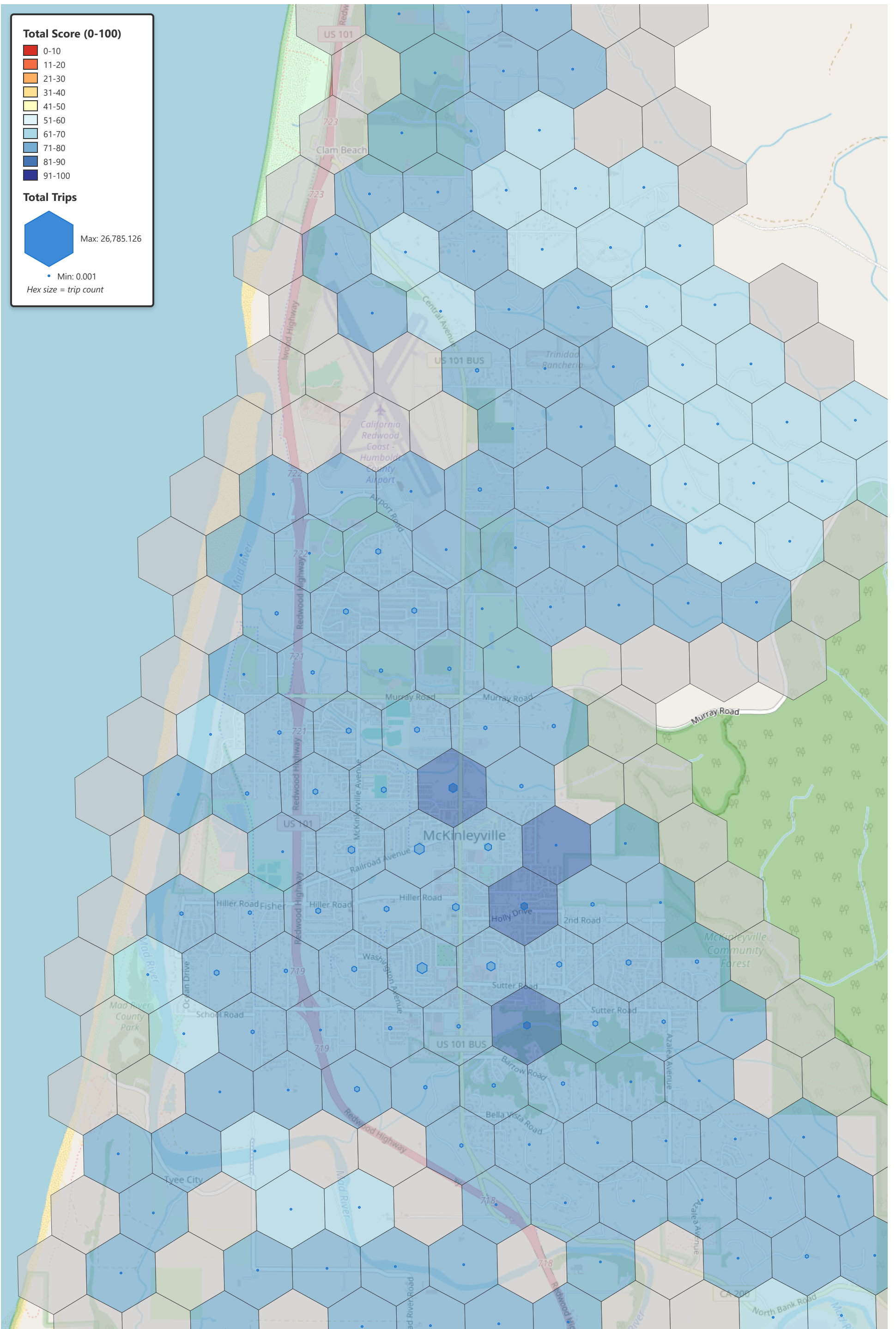
**POI Markers**

- Parks



**Manila, Samoa & Fairhaven - Accessible Parks**

**Coordinate System: EPSG:4326 (WGS 84)**



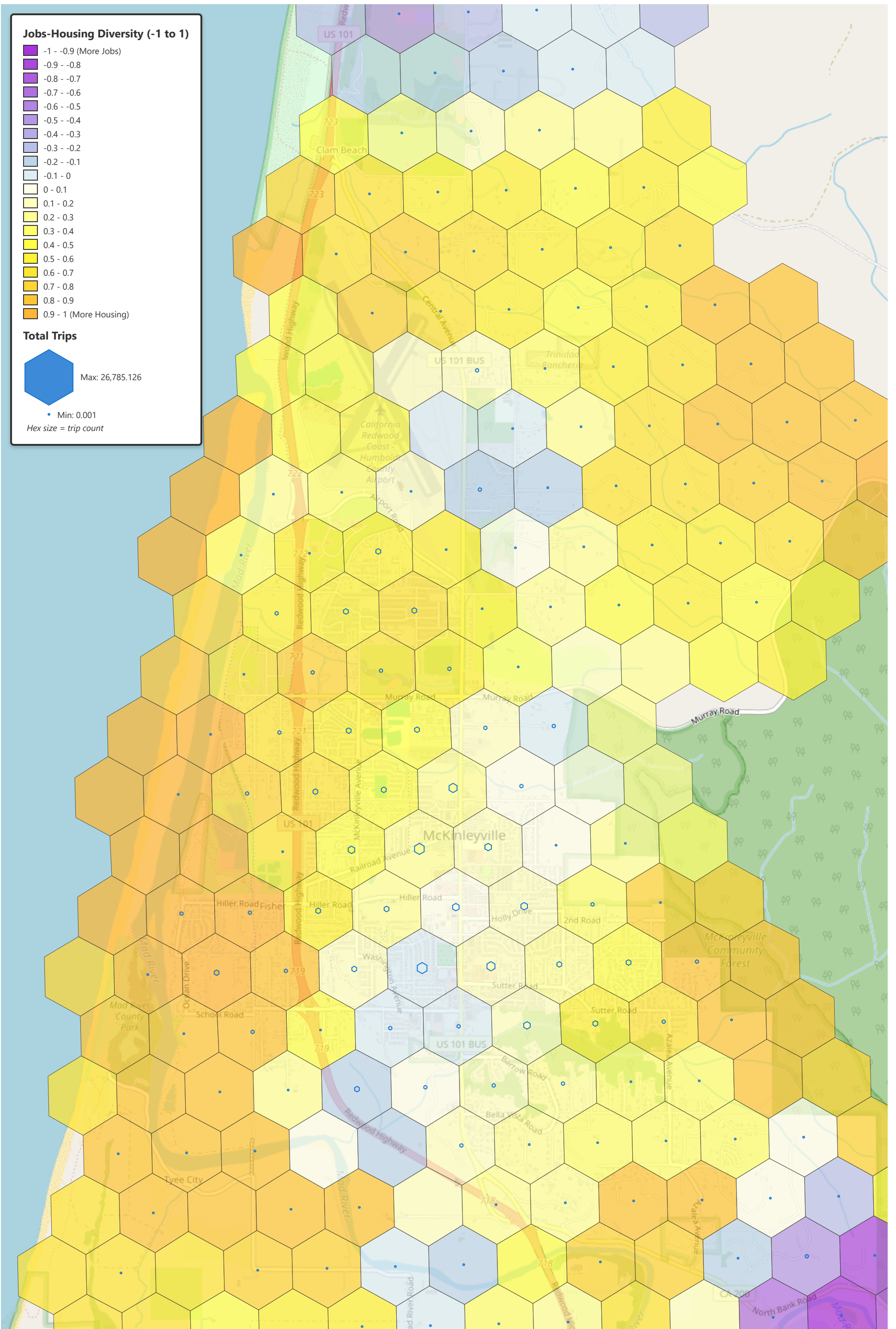
Scale



1 km

McKinleyville - Total Score and Trips

Coordinate System: EPSG:4326 (WGS 84)



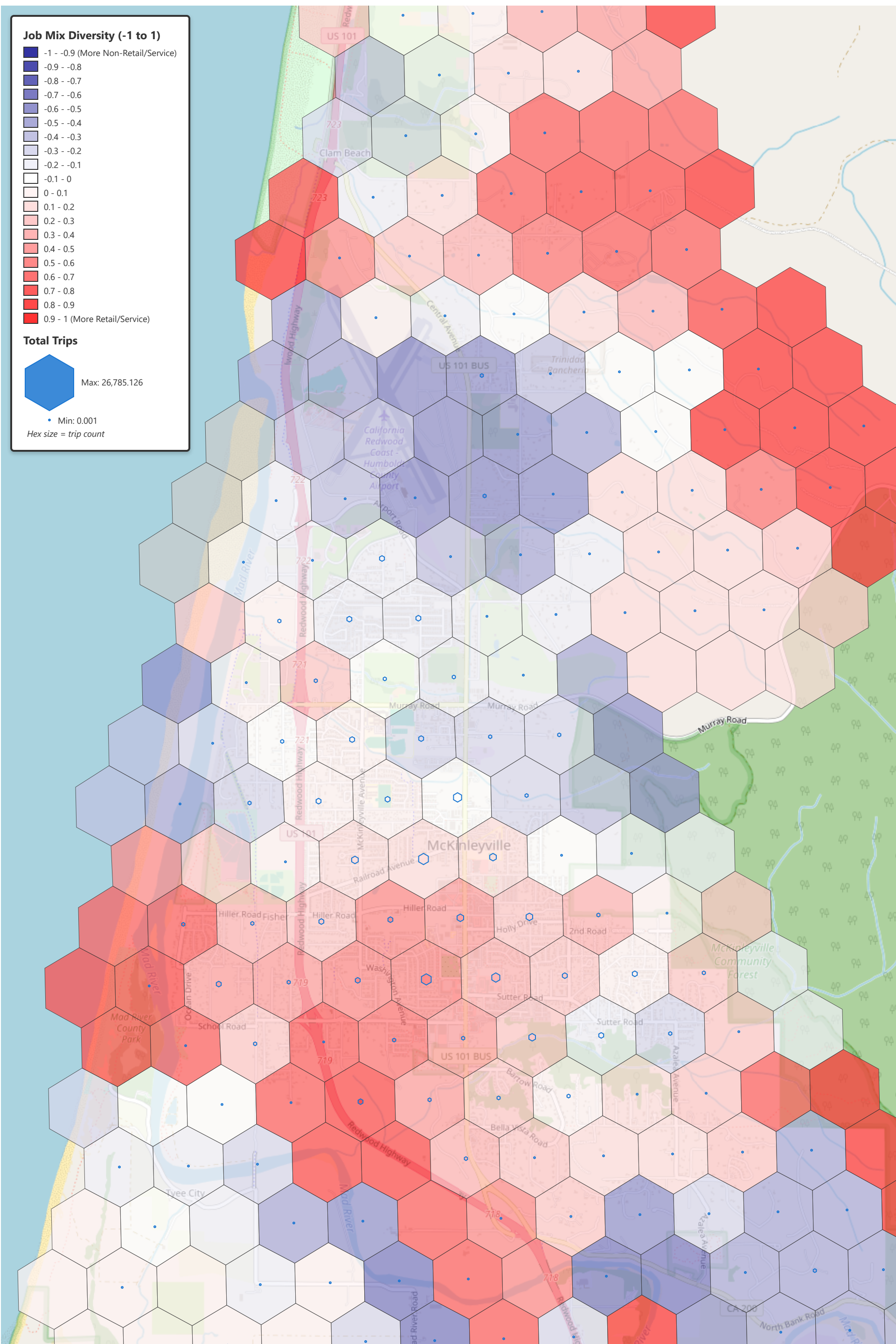
Scale



1 km

McKinleyville - Jobs Housing Diversity

Coordinate System: EPSG:4326 (WGS 84)



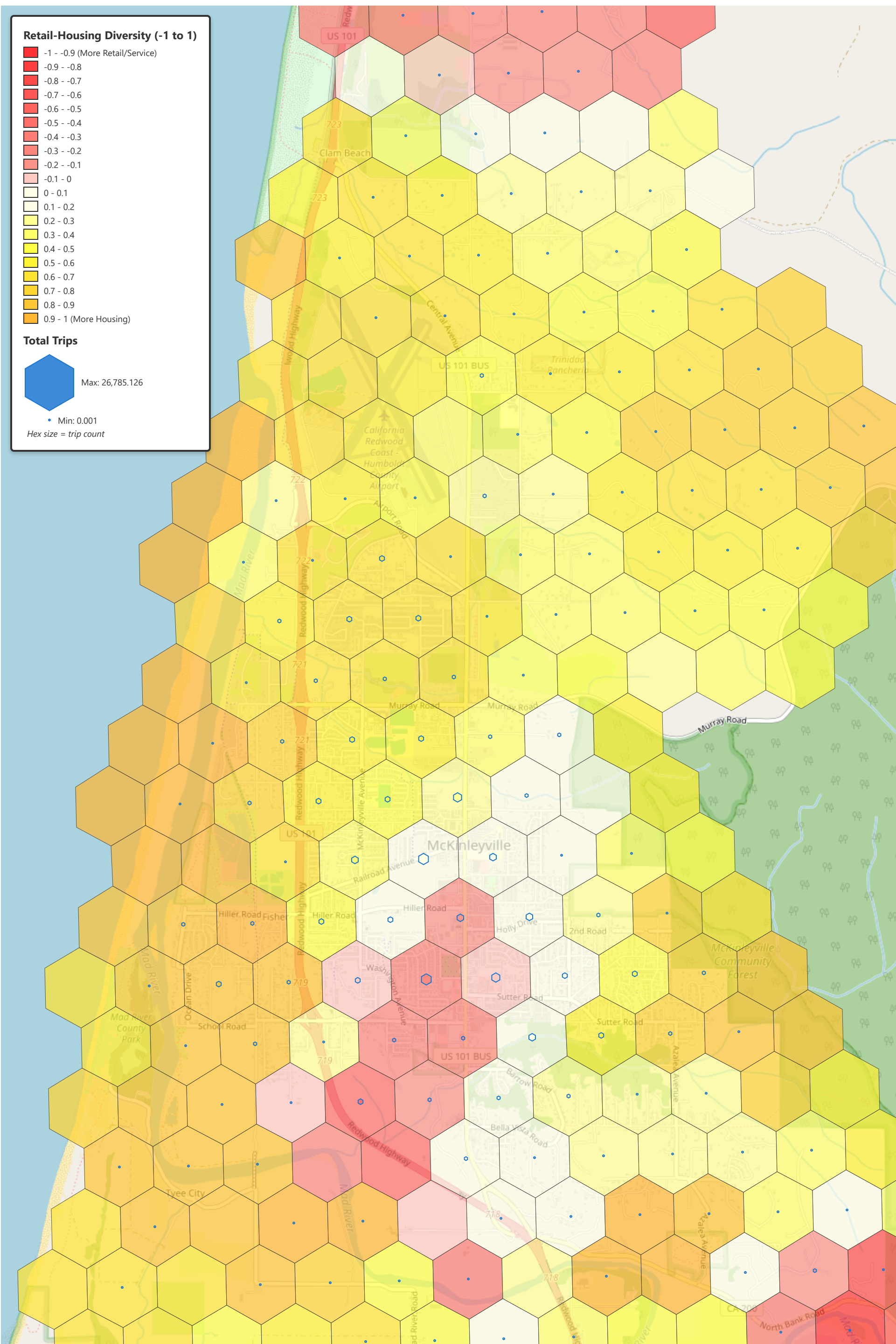
Scale



1 km

McKinleyville - Job Mix Diversity

Coordinate System: EPSG:4326 (WGS 84)



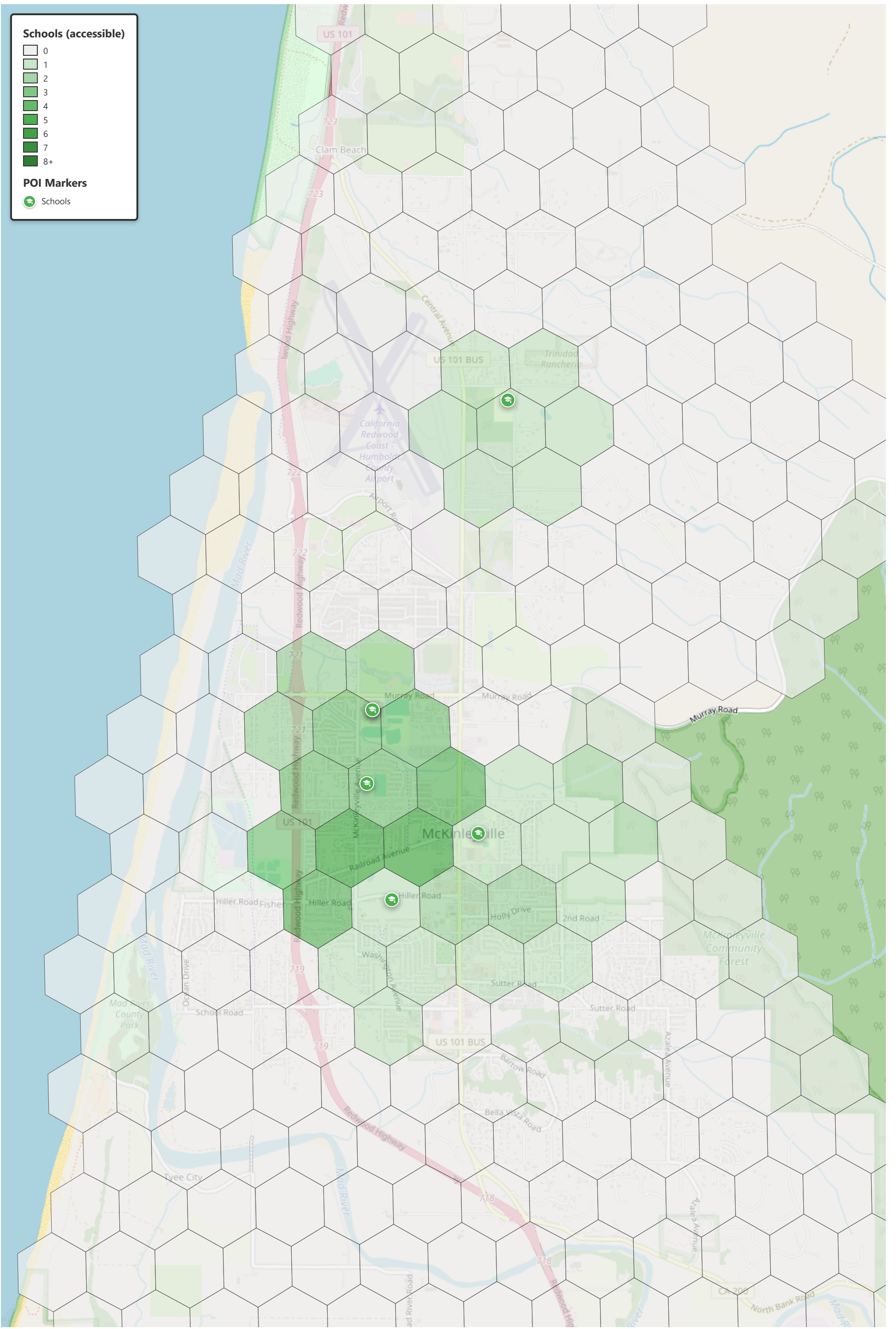
Scale



1 km

McKinleyville - Retail Housing Diversity

Coordinate System: EPSG:4326 (WGS 84)

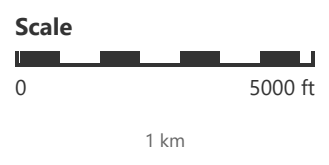


**Schools (accessible)**

- 0
- 1
- 2
- 3
- 4
- 5
- 6
- 7
- 8+

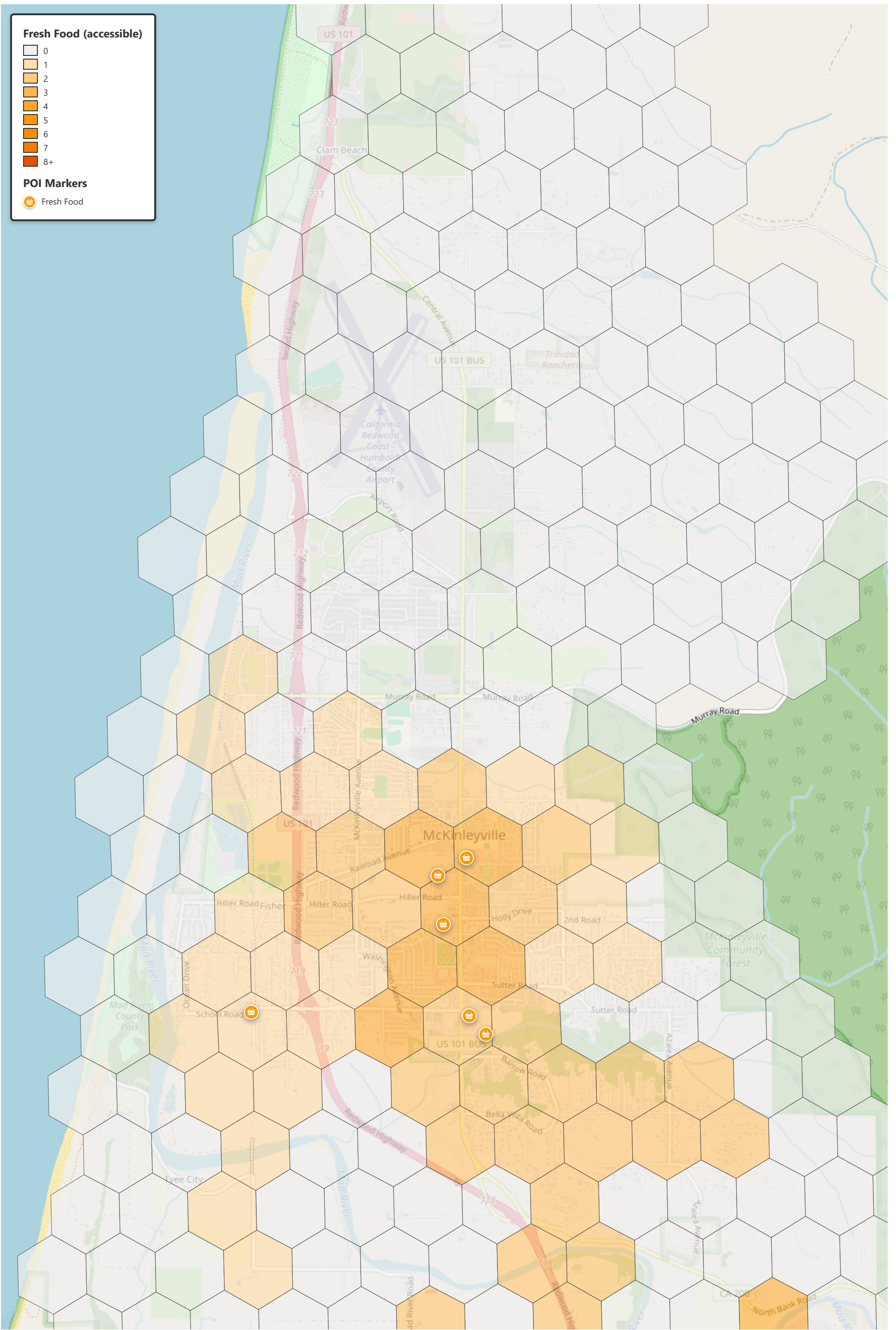
**POI Markers**

- Schools



**McKinleyville - Accessible Schools**

**Coordinate System: EPSG:4326 (WGS 84)**

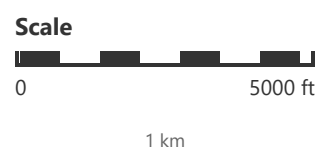


**Fresh Food (accessible)**

- 0
- 1
- 2
- 3
- 4
- 5
- 6
- 7
- 8+

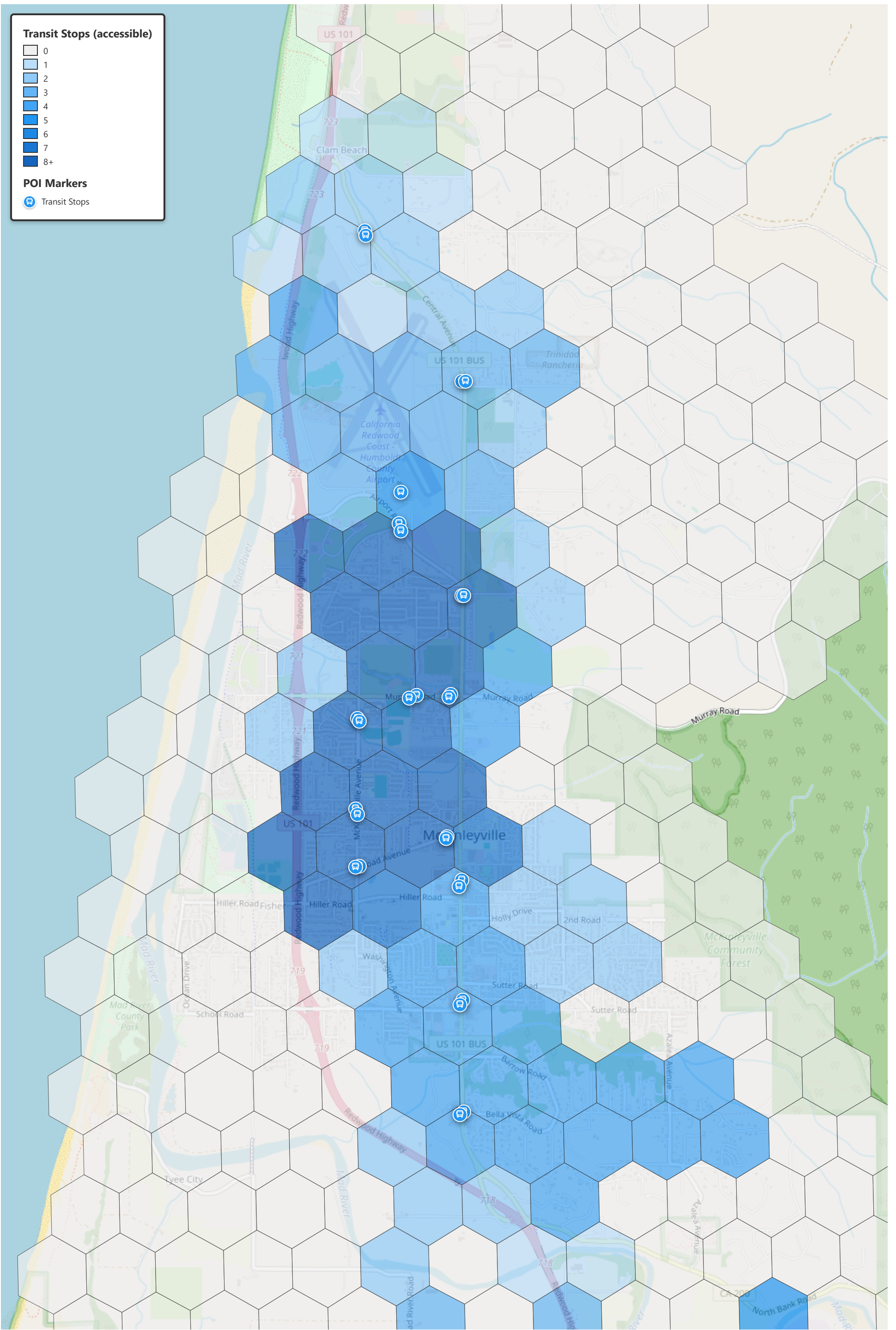
**POI Markers**

- Fresh Food



**McKinleyville - Accessible Fresh Food**

**Coordinate System: EPSG:4326 (WGS 84)**

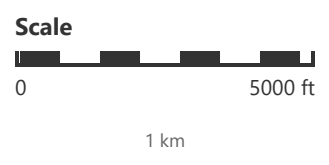


**Transit Stops (accessible)**

- 0
- 1
- 2
- 3
- 4
- 5
- 6
- 7
- 8+

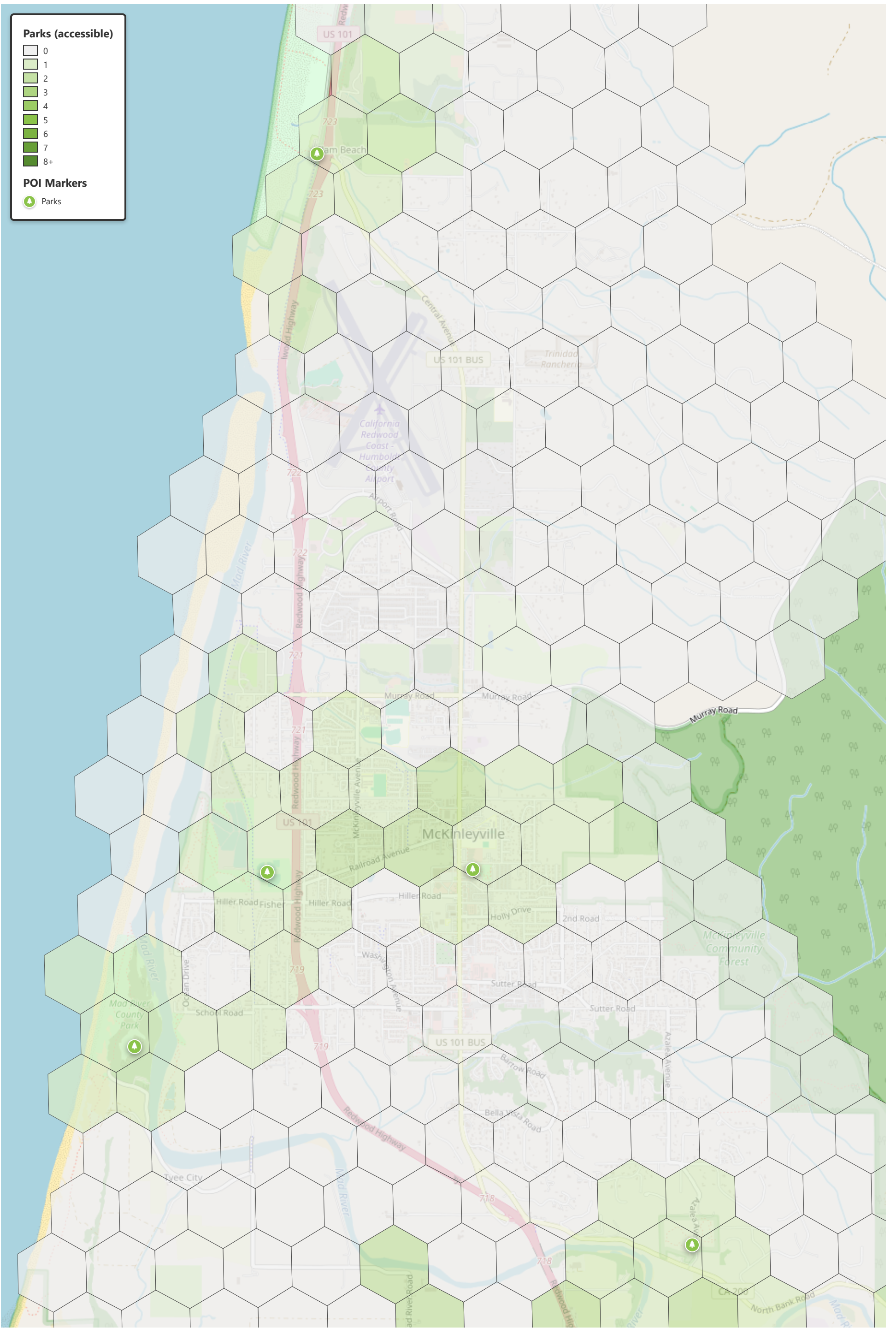
**POI Markers**

- Transit Stops



**McKinleyville - Accessible Transit Stops**

**Coordinate System: EPSG:4326 (WGS 84)**

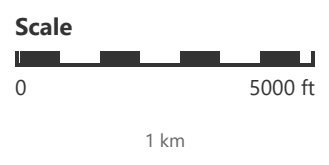


**Parks (accessible)**

- 0
- 1
- 2
- 3
- 4
- 5
- 6
- 7
- 8+

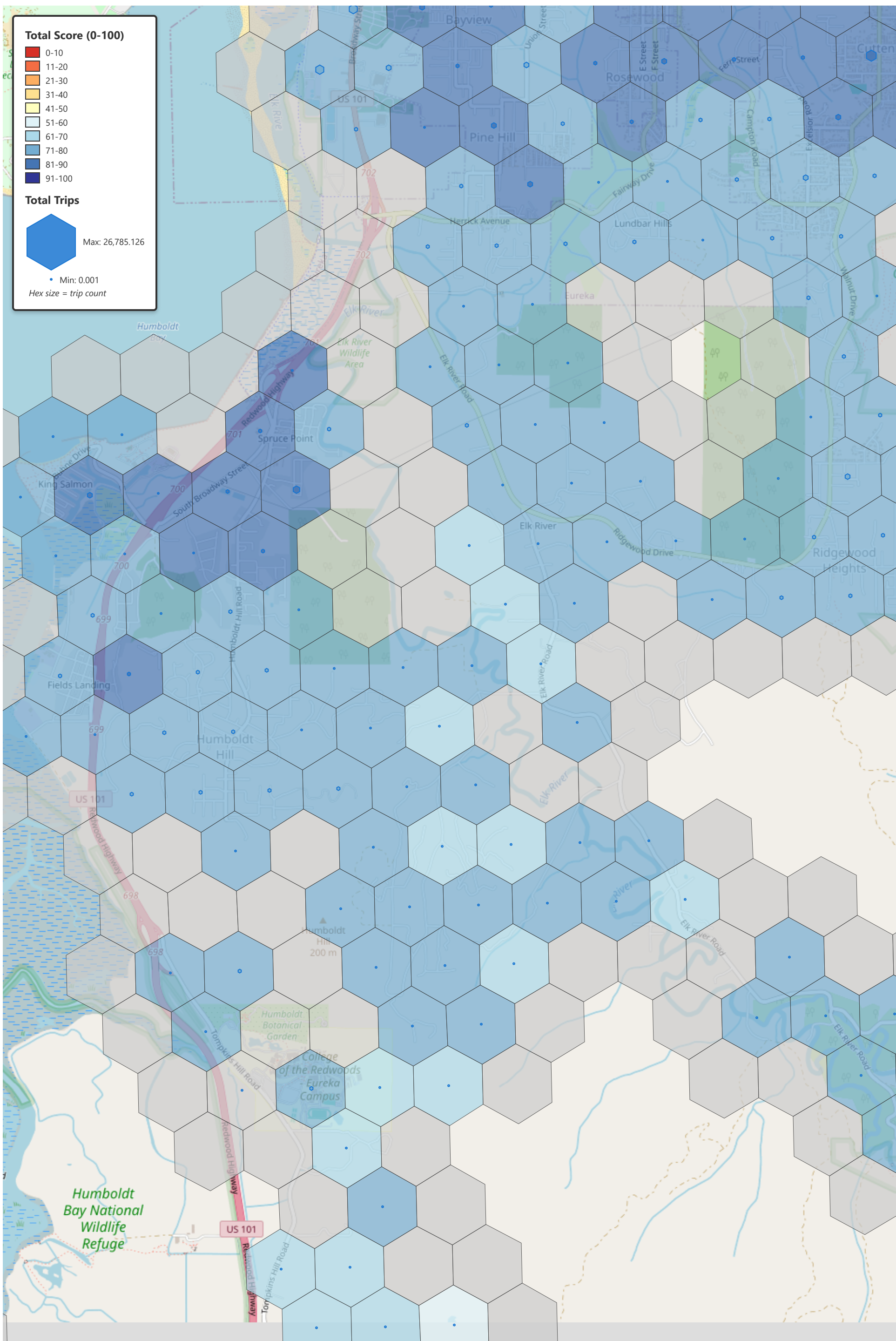
**POI Markers**

- Parks



**McKinleyville - Accessible Parks**

**Coordinate System: EPSG:4326 (WGS 84)**



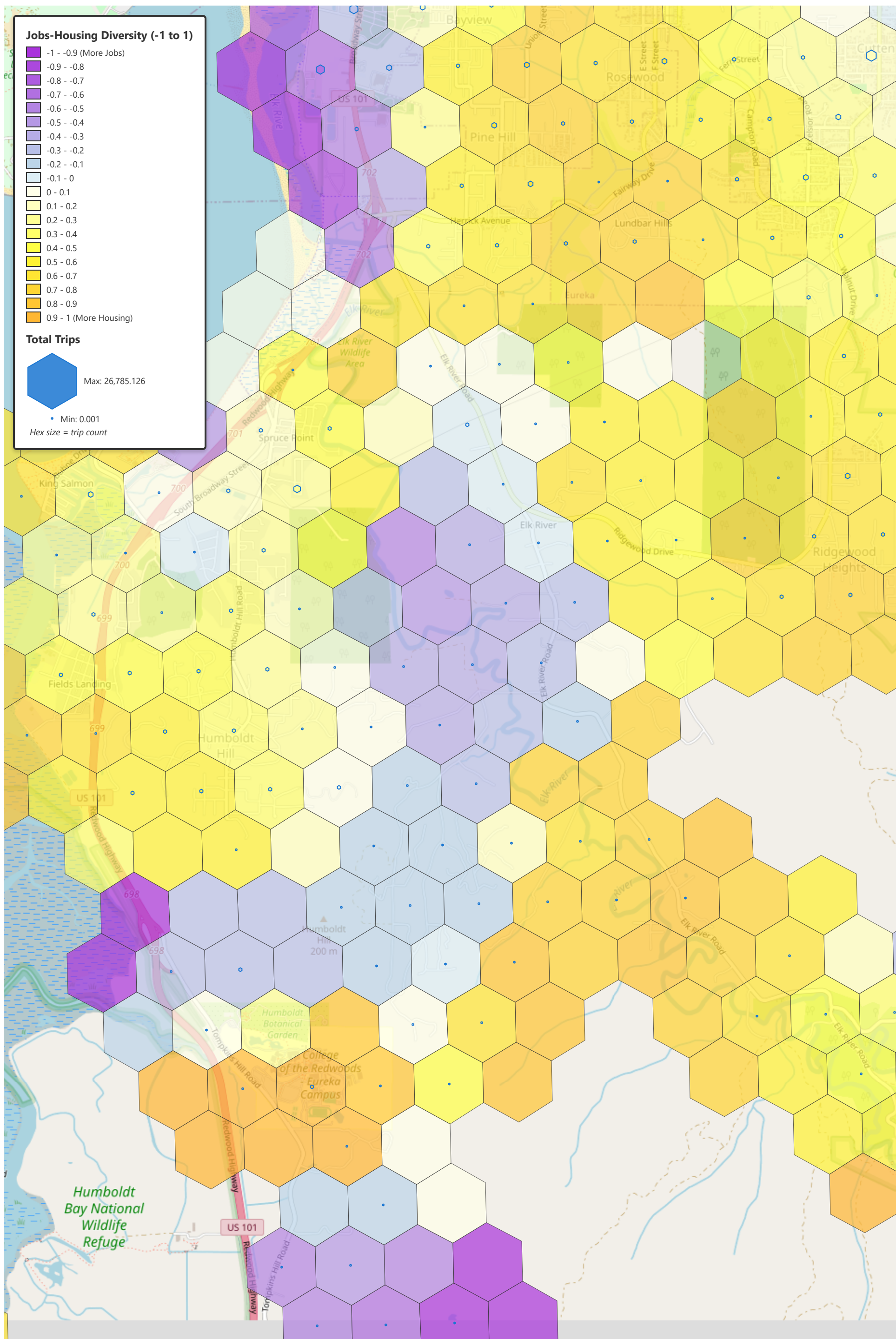
Scale



1 km

Pine Hills, Humboldt Hill & Fields Landing -  
Total Score and Trips

Coordinate System: EPSG:4326 (WGS 84)



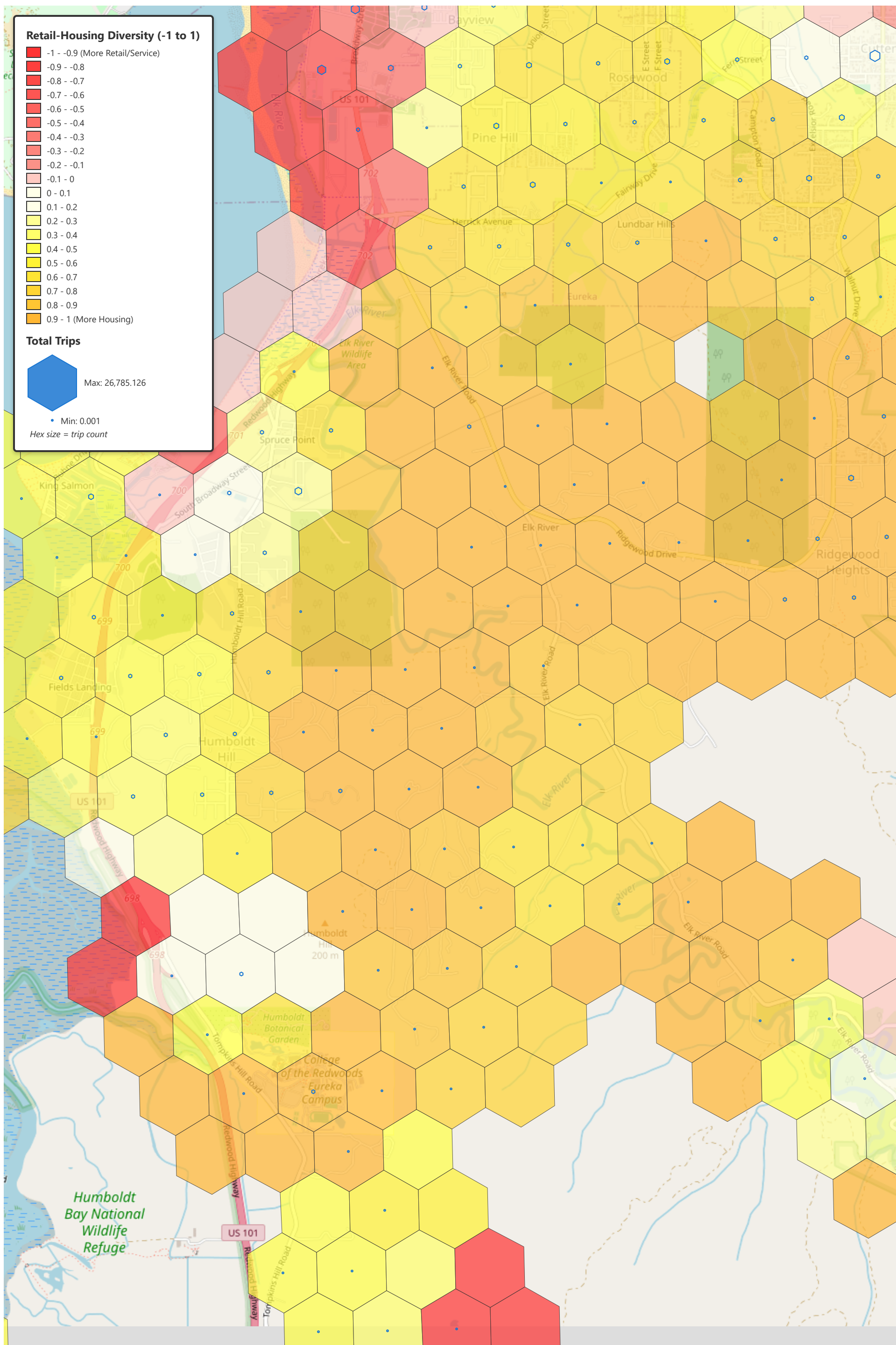
Scale



1 km

**Pine Hills, Humboldt Hill & Fields Landing -**  
Jobs Housing Diversity

Coordinate System: EPSG:4326 (WGS 84)



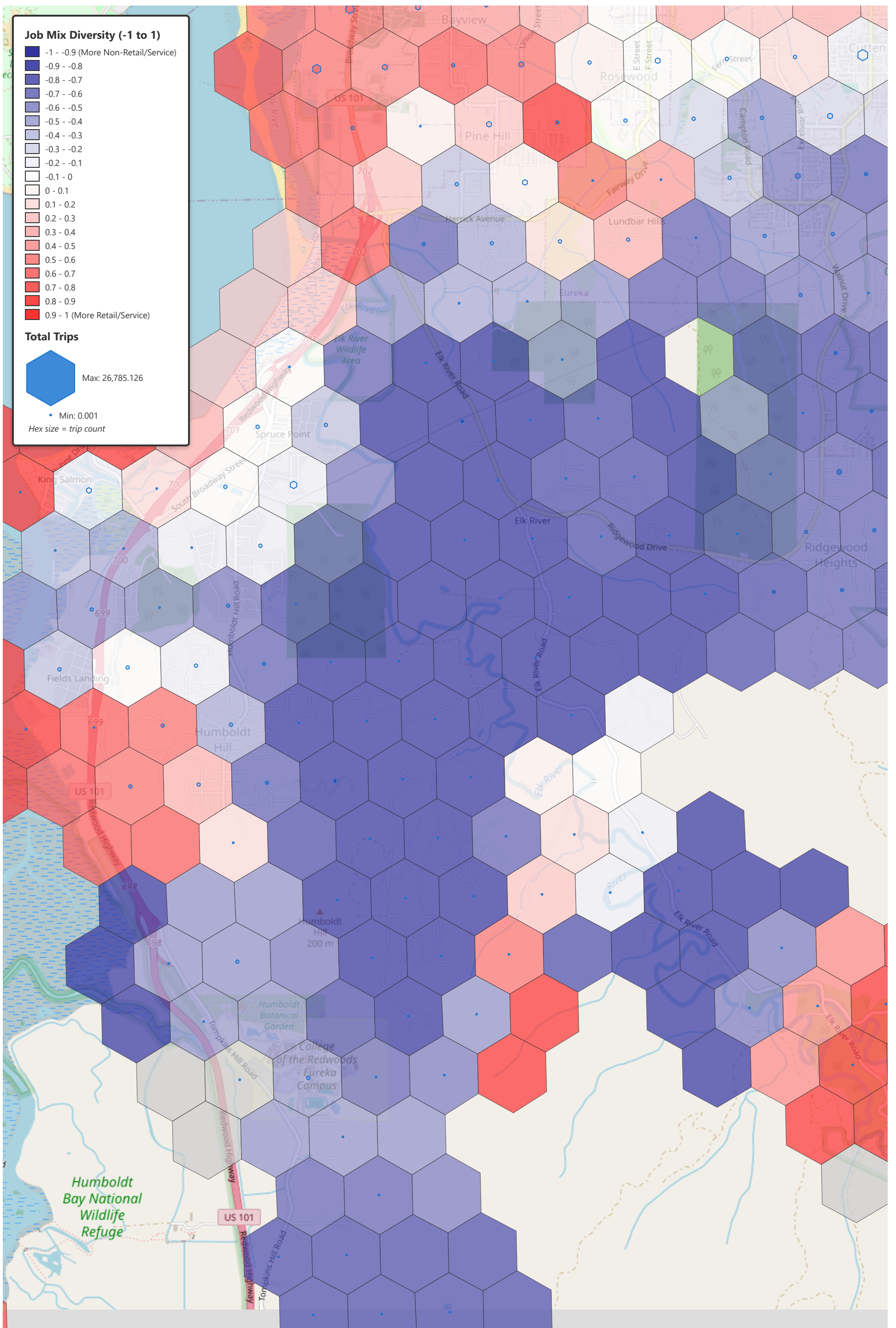
Scale



1 km

Pine Hills, Humboldt Hill & Fields Landing -  
Retail Housing Diversity

Coordinate System: EPSG:4326 (WGS 84)



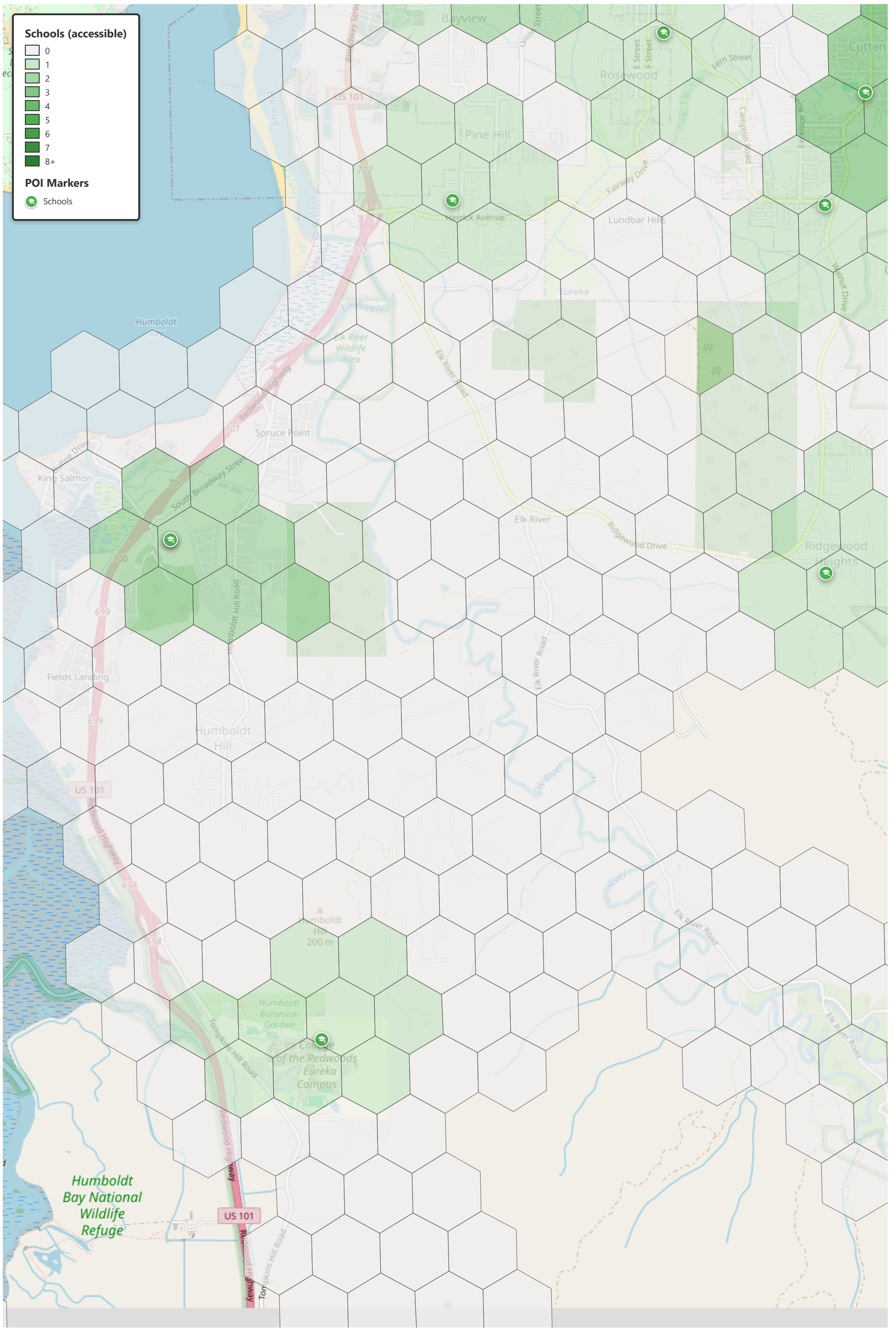
Scale



1 km

**Pine Hills, Humboldt Hill & Fields Landing -**  
Job Mix Diversity

Coordinate System: EPSG:4326 (WGS 84)

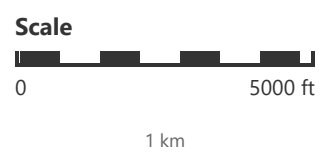


**Schools (accessible)**

- 0
- 1
- 2
- 3
- 4
- 5
- 6
- 7
- 8+

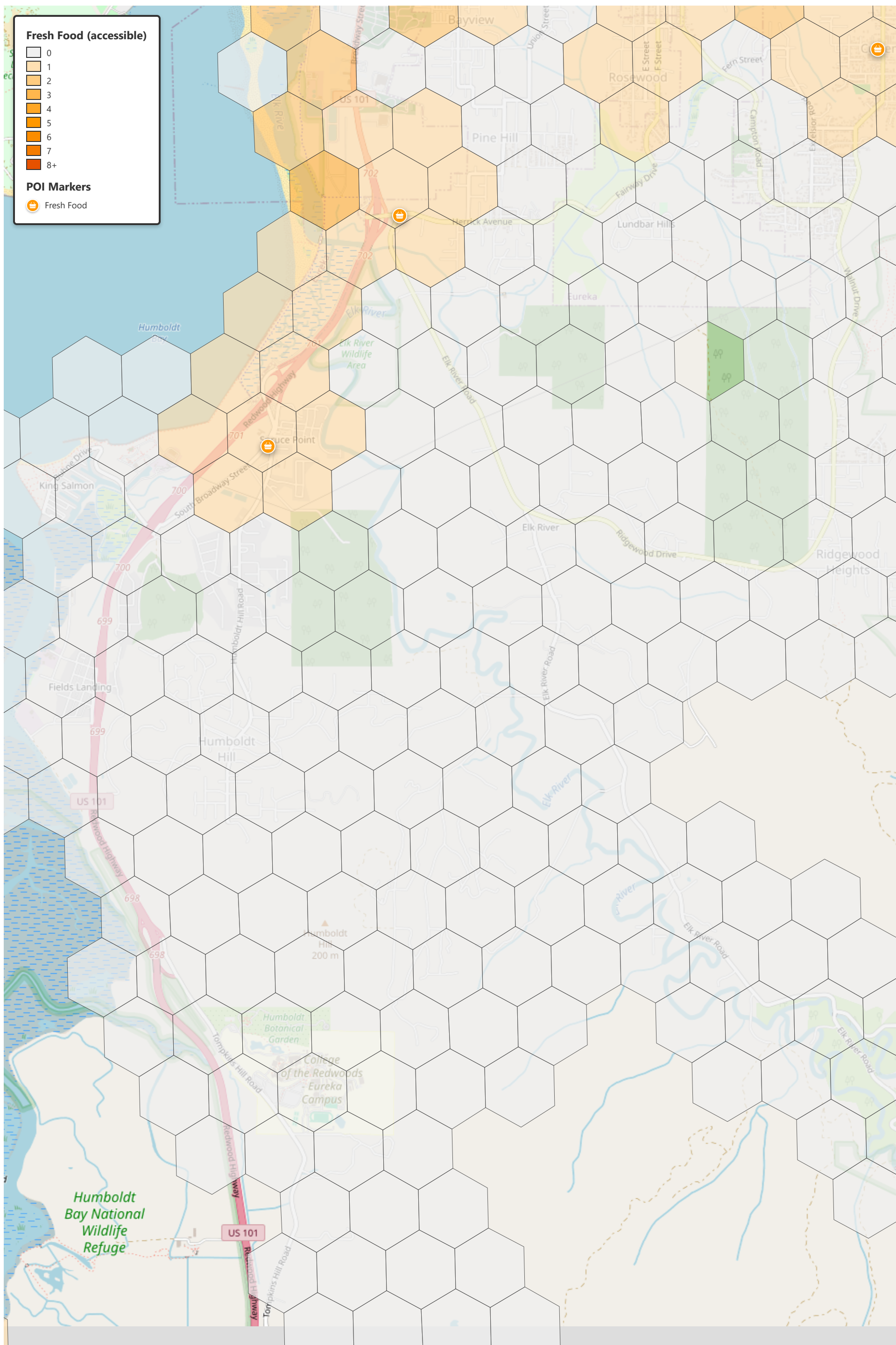
**POI Markers**

- Schools



**Pine Hills, Humboldt Hill & Fields Landing -**  
Accessible Schools

**Coordinate System: EPSG:4326 (WGS 84)**

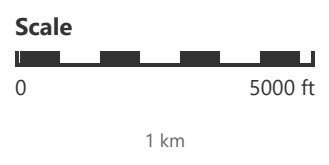


**Fresh Food (accessible)**

0
1
2
3
4
5
6
7
8+

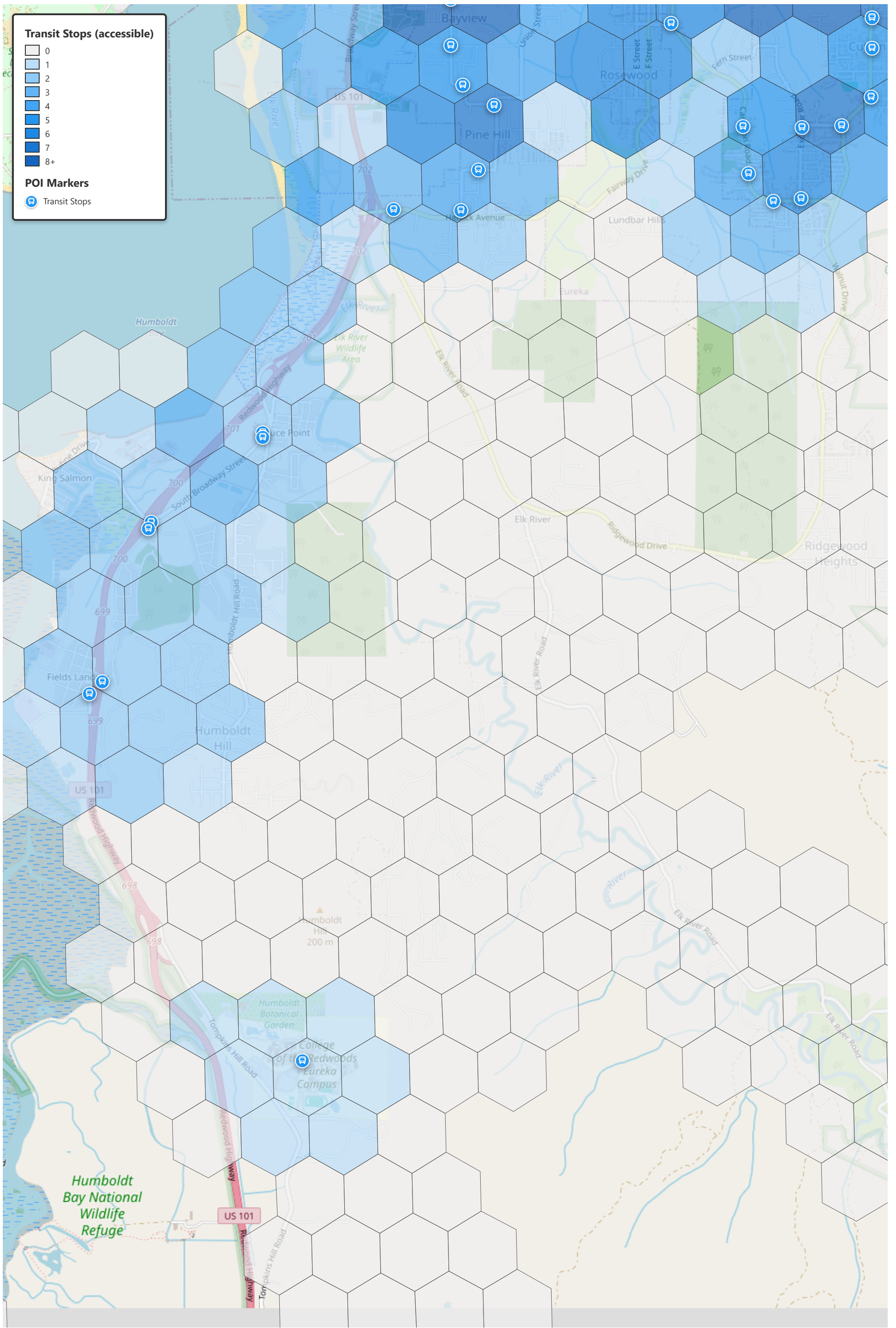
**POI Markers**

- Fresh Food



**Pine Hills, Humboldt Hill & Fields Landing -**  
Accessible Fresh Food

**Coordinate System: EPSG:4326 (WGS 84)**

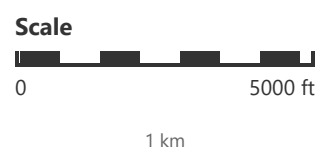


**Transit Stops (accessible)**

0
1
2
3
4
5
6
7
8+

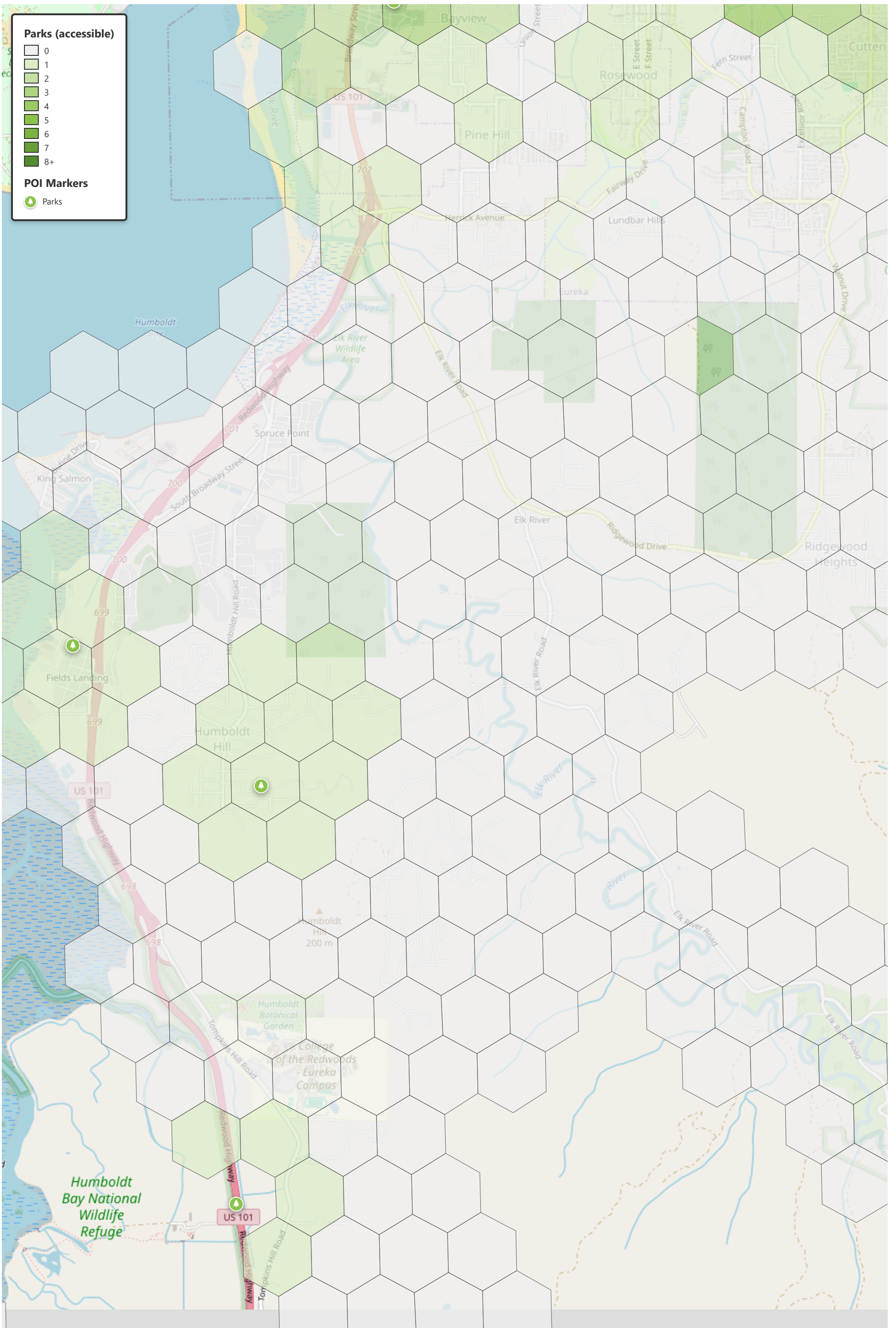
**POI Markers**

- Transit Stops



**Pine Hills, Humboldt Hill & Fields Landing -**  
Accessible Transit Stops

**Coordinate System: EPSG:4326 (WGS 84)**



Scale



1 km

**Pine Hills, Humboldt Hill & Fields Landing -**  
Accessible Parks

**Coordinate System: EPSG:4326 (WGS 84)**