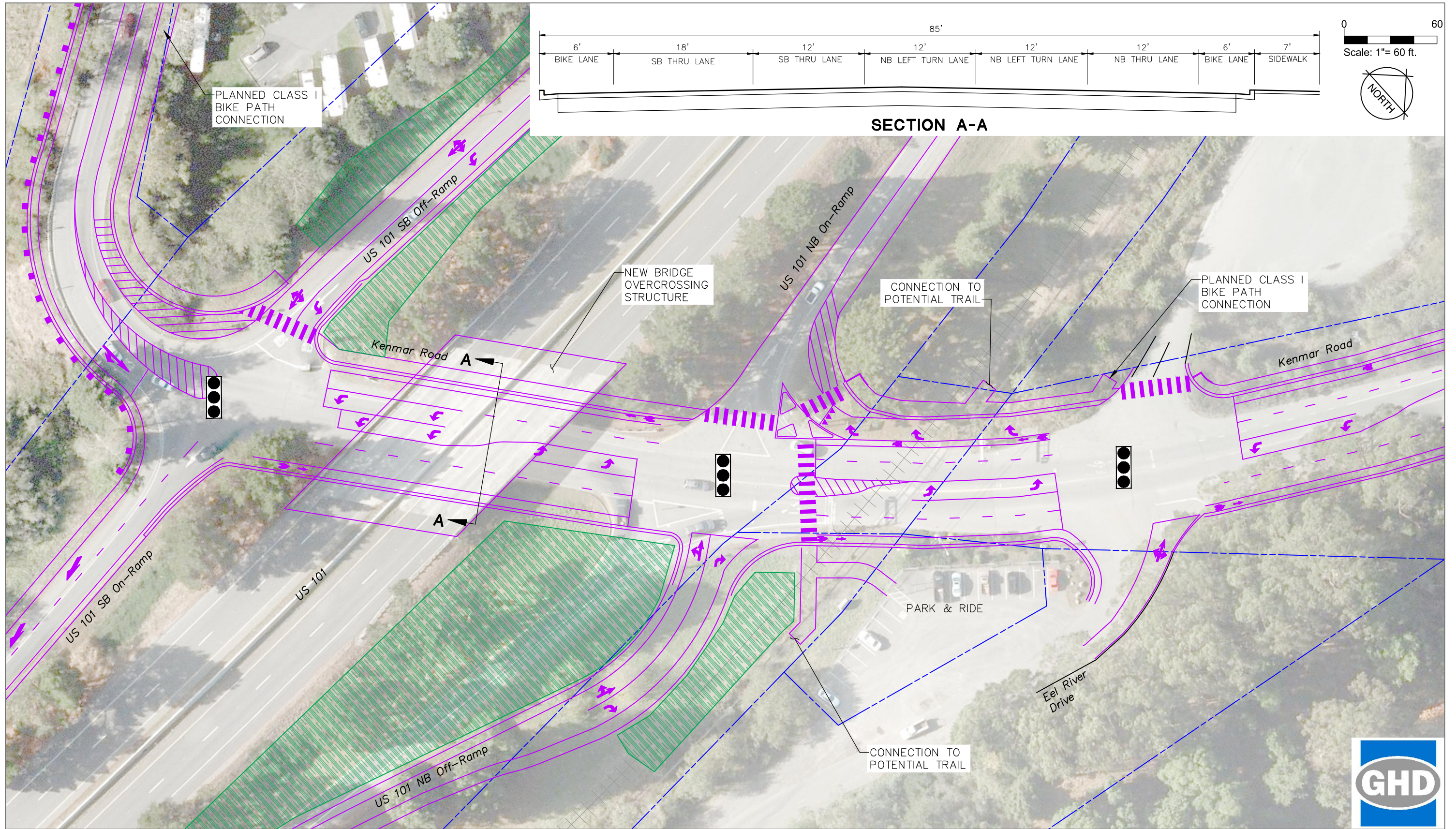


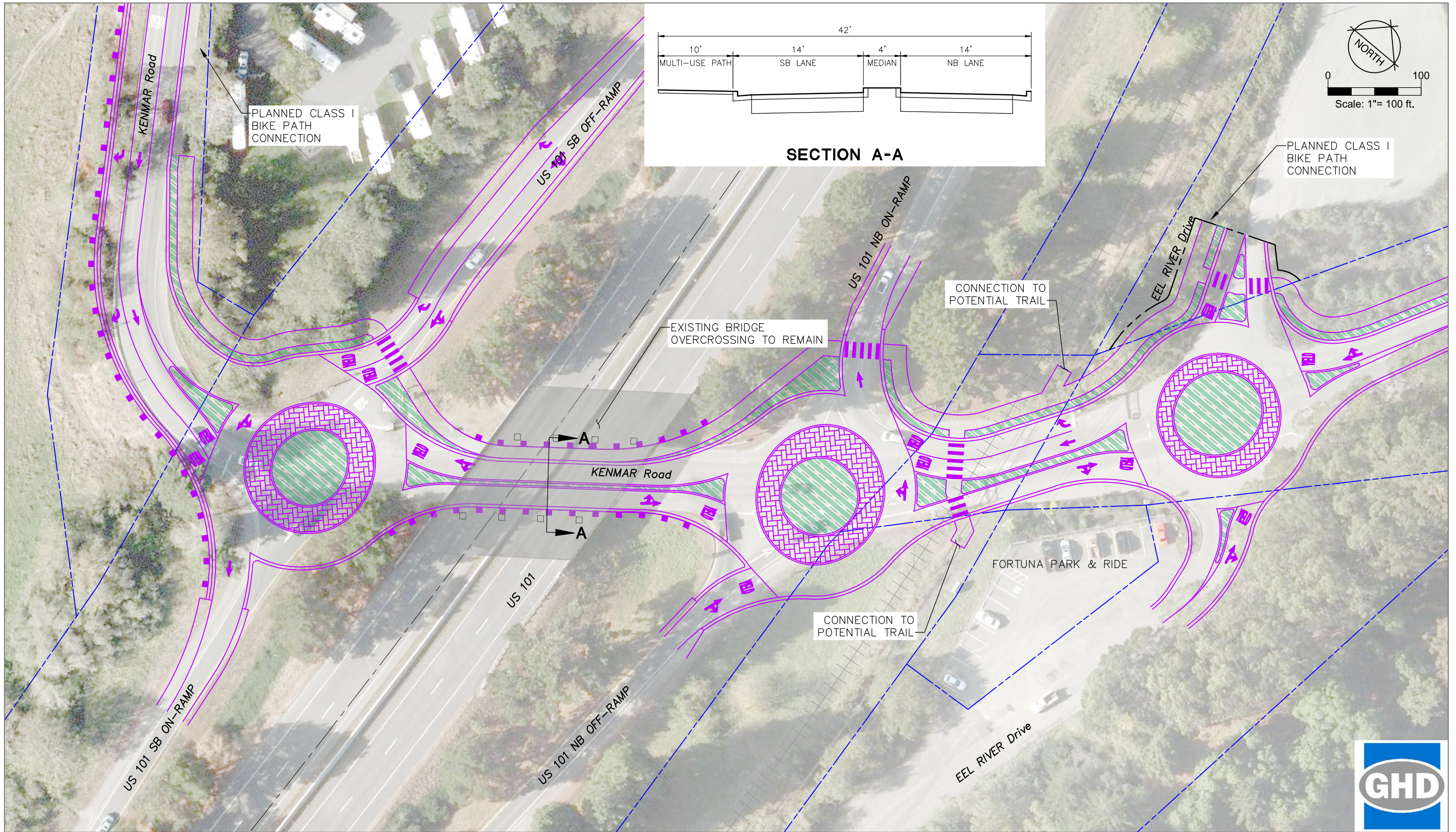
# KENMAR Road INTERCHANGE SIGNAL CONCEPT



8/25/2016 10:56 AM K:\PRJ\2132\2132EX004.DWG



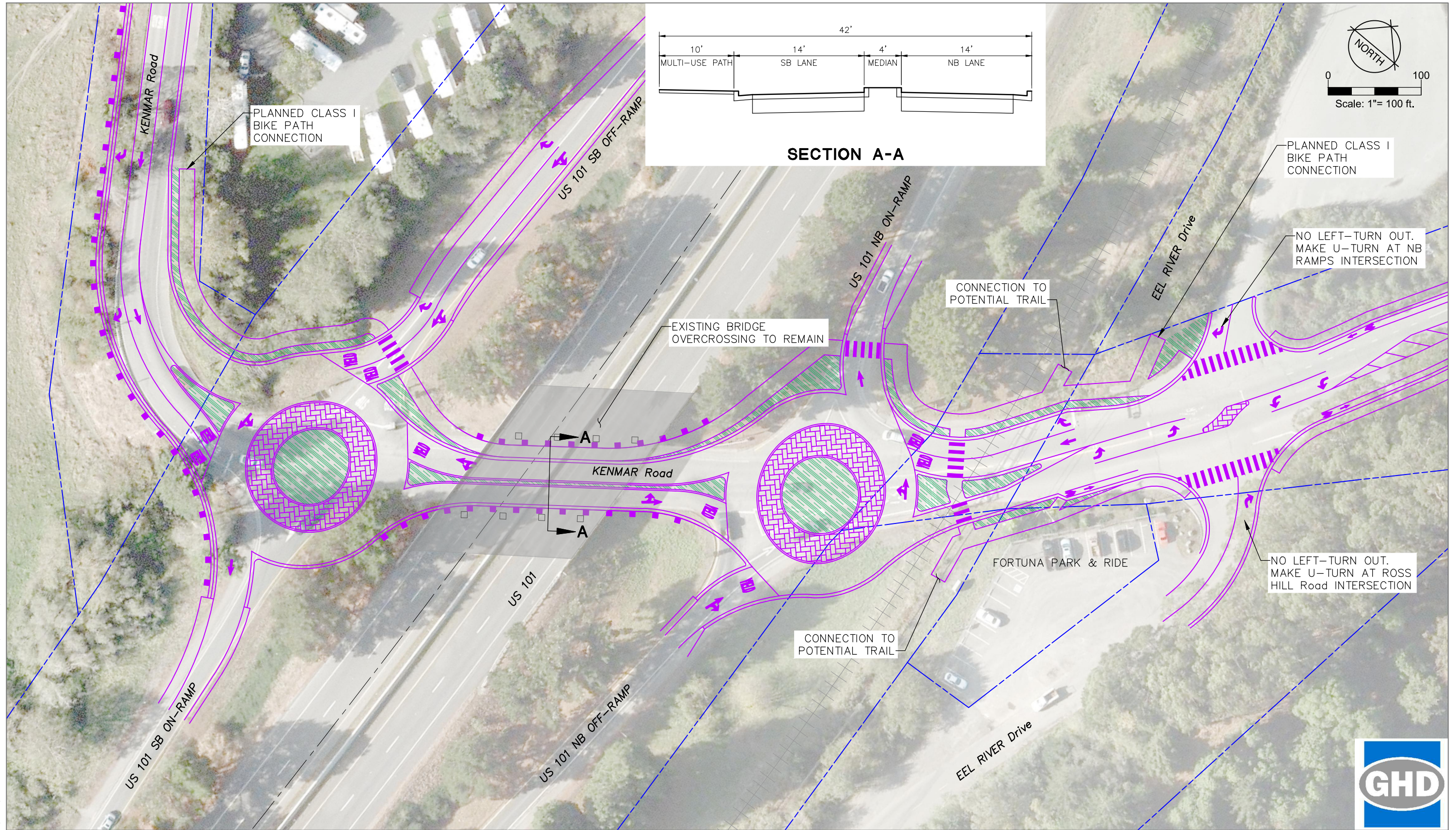
# KENMAR Rd. INTERCHANGE ROUNDABOUT CONCEPTS - Option 1a



8/25/2016 11:13 AM \\10.9.250.11\COMMON\PRJ\2132\2132EX002.DWG

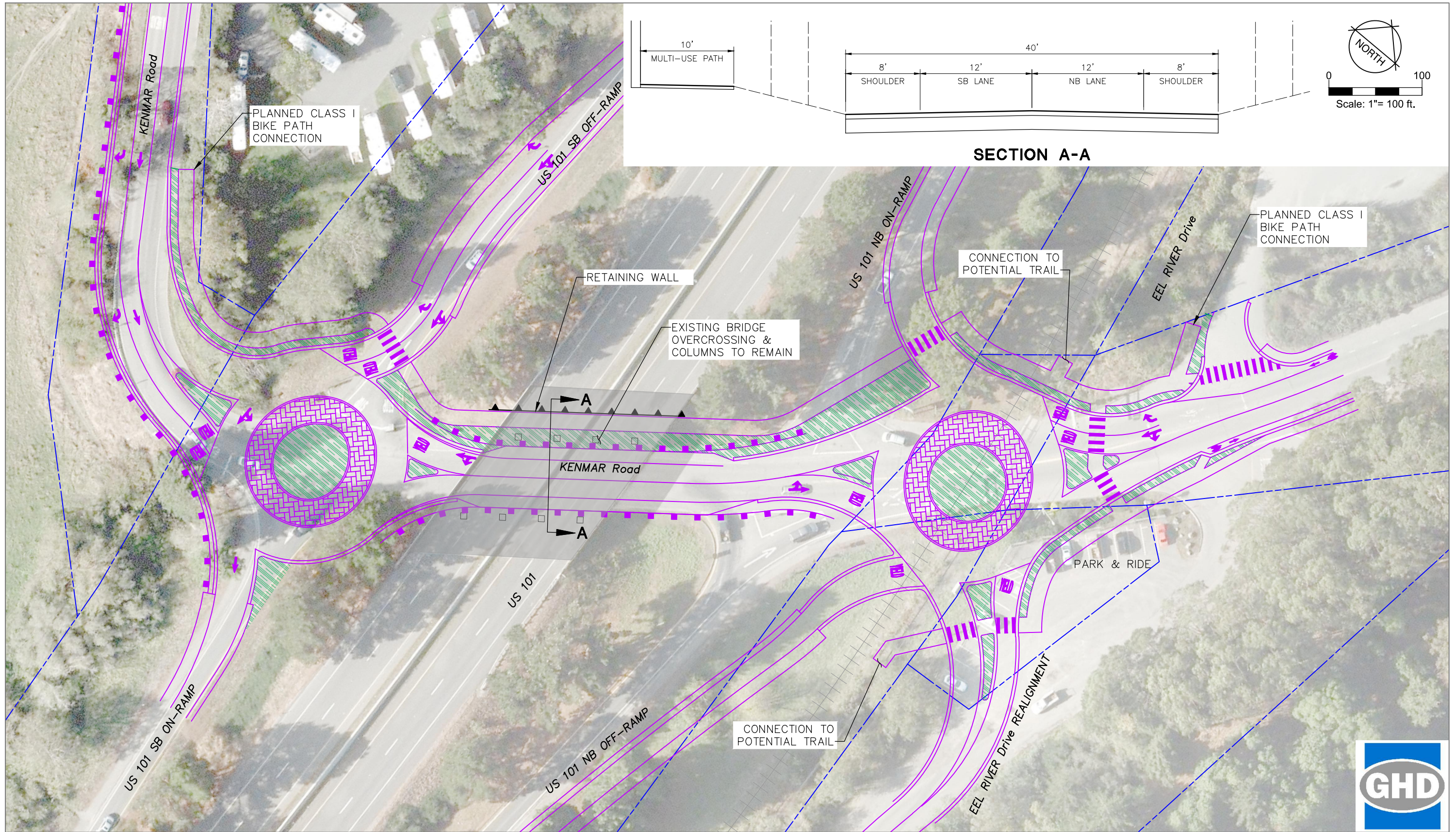


# KENMAR Rd. INTERCHANGE ROUNDABOUT CONCEPTS - Option 1b



8/25/2016 11:15 AM O:\PRJ\2132\2132EX007.DWG

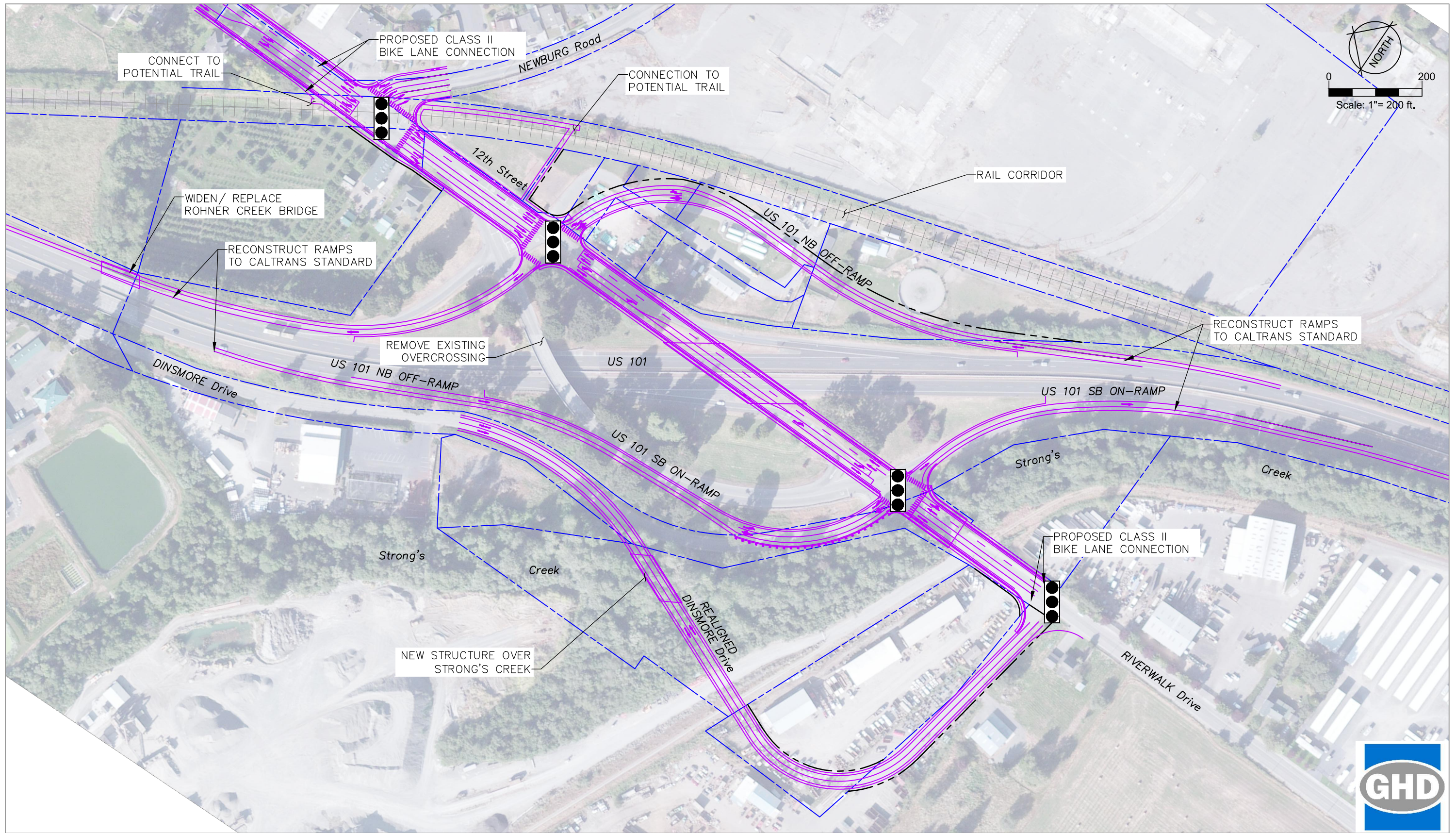
# KENMAR Rd. INTERCHANGE ROUNDABOUT CONCEPTS - Option 2



8/25/2016 11:16 AM O:\PRJ\2132\2132EX003.DWG

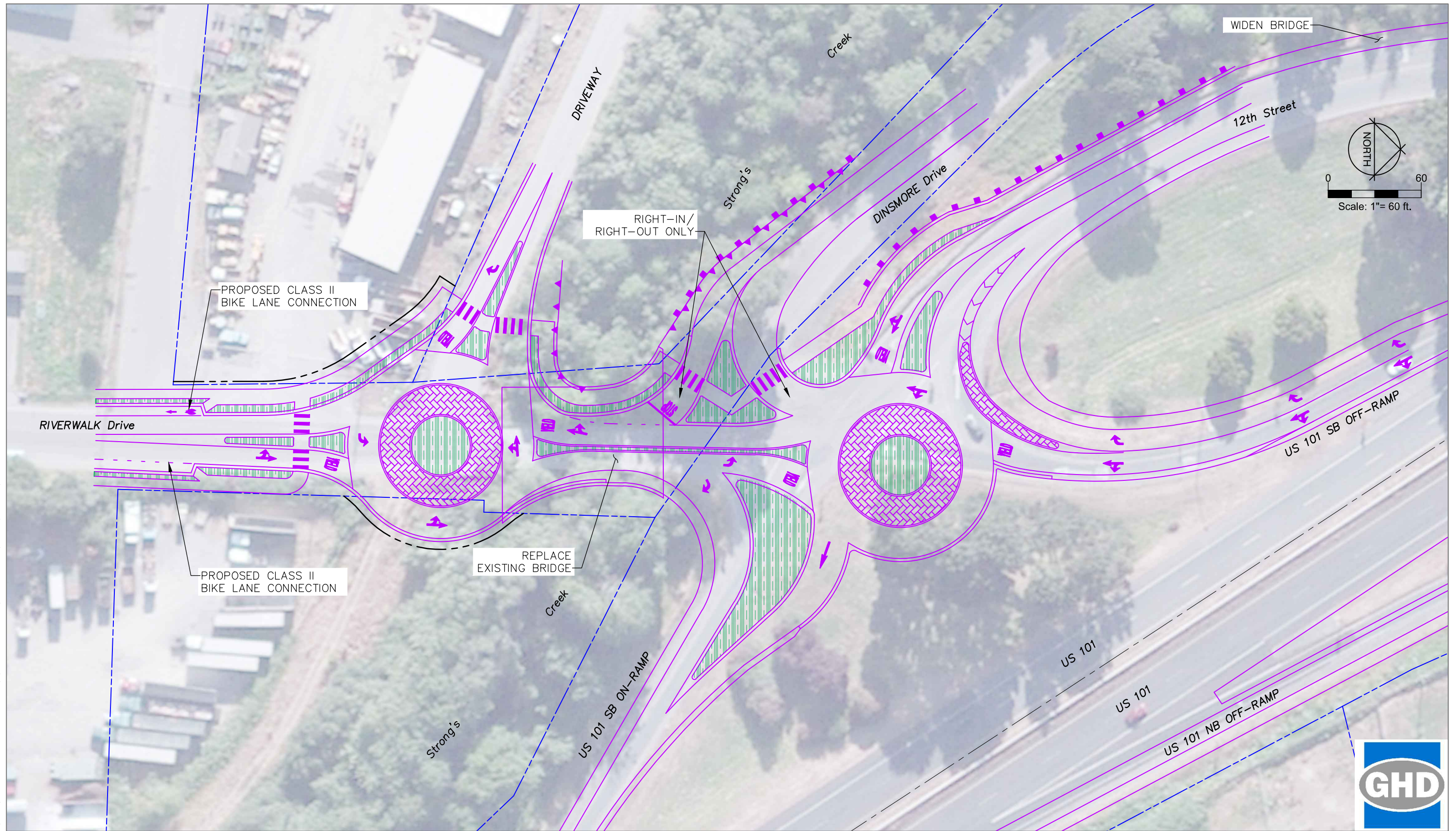


# 12th Street INTERCHANGE TRAFFIC SIGNAL CONCEPT



8/25/2016 10:58 AM K:\PRJ\2132\2132EX004.DWG

# 12th St. SOUTH INTERCHANGE ROUNDABOUT CONCEPT-Option 1



8/25/2016 11:19 AM \\10.9.250.11\COMMON\PRJ\2132\2132EX002.DWG

**US 101 RIVERWALK AREA CONNECTIVITY PROJECT**

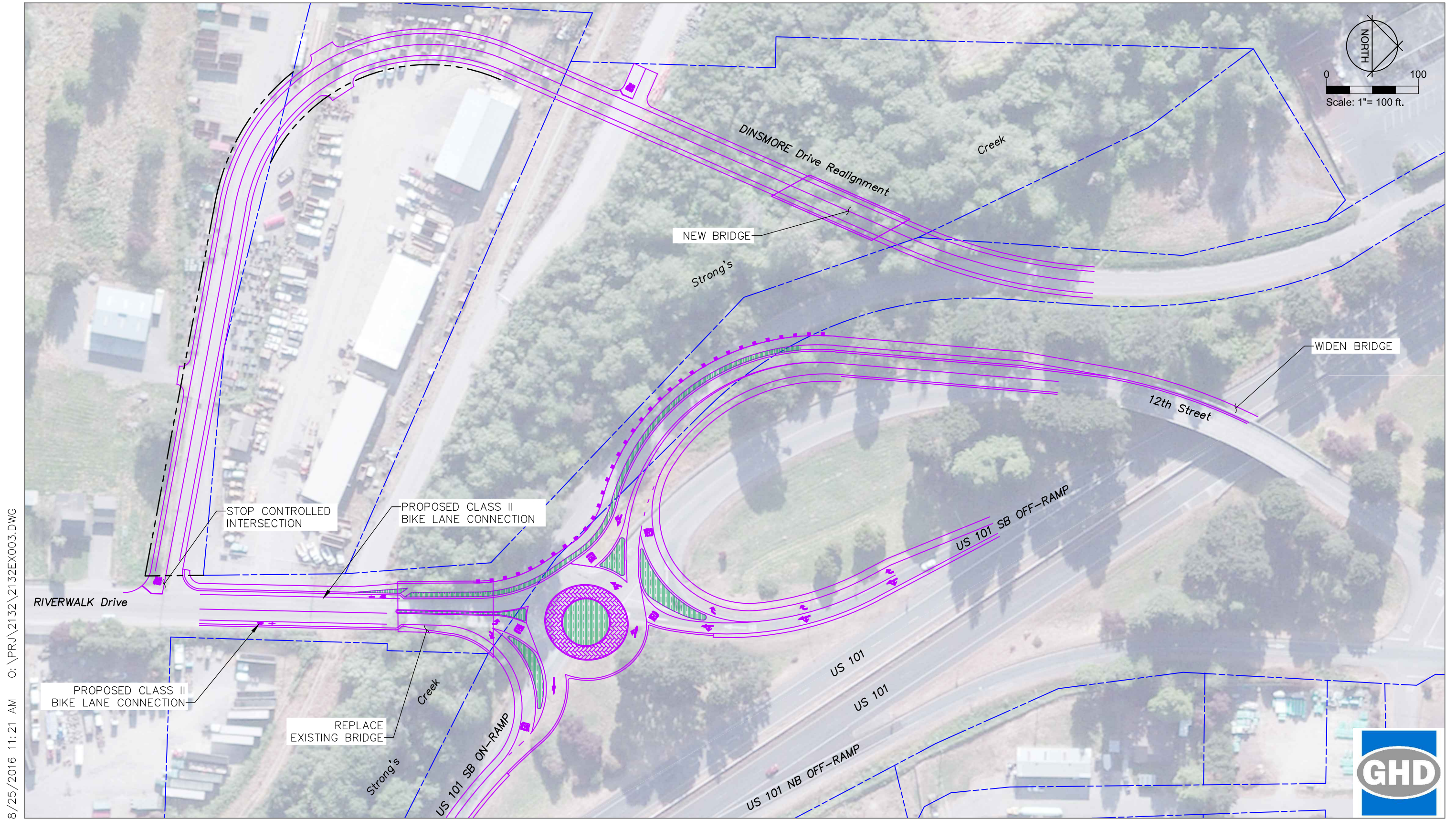
Figure 7.7



Fortuna, California

August 26, 2016  
2132EX002.dwg

# 12th St. SOUTH INTERCHANGE ROUNDABOUT CONCEPT - Option 2a



**US 101 RIVERWALK AREA CONNECTIVITY PROJECT**

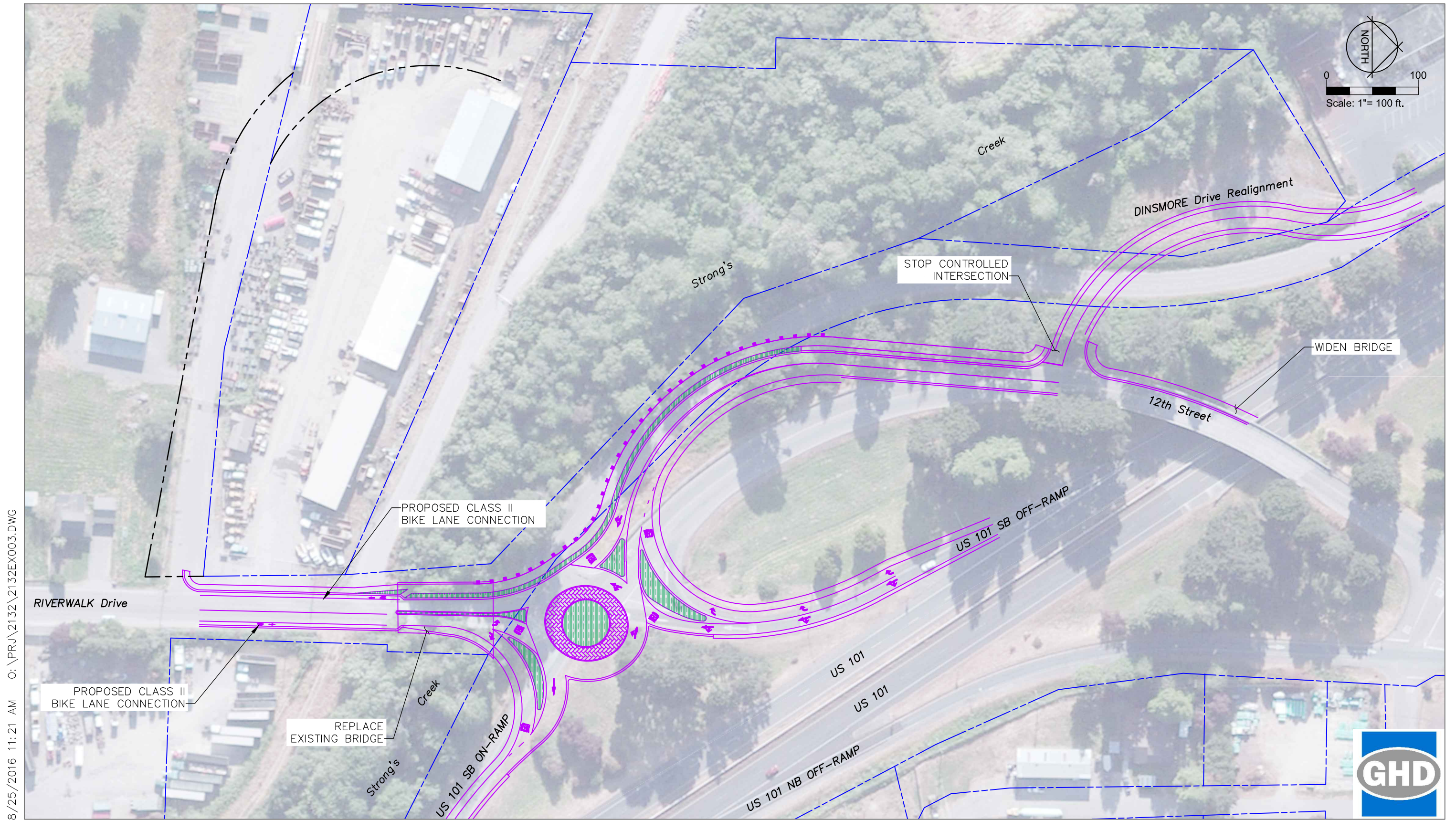
Figure 7.8



Fortuna, California

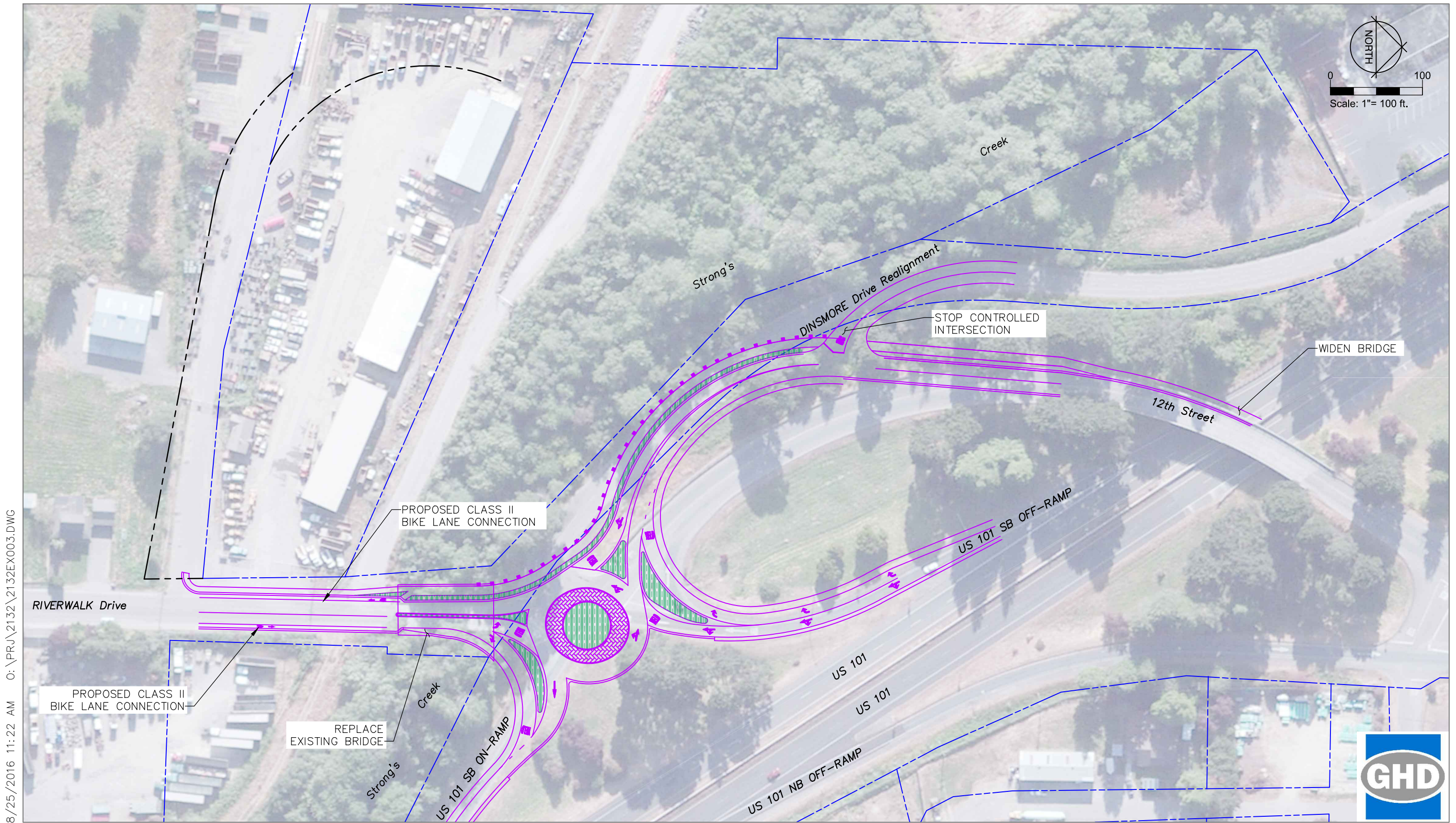
August 26, 2016  
2132EX003.dwg

# 12th St. SOUTH INTERCHANGE ROUNDABOUT CONCEPT - Option 2b

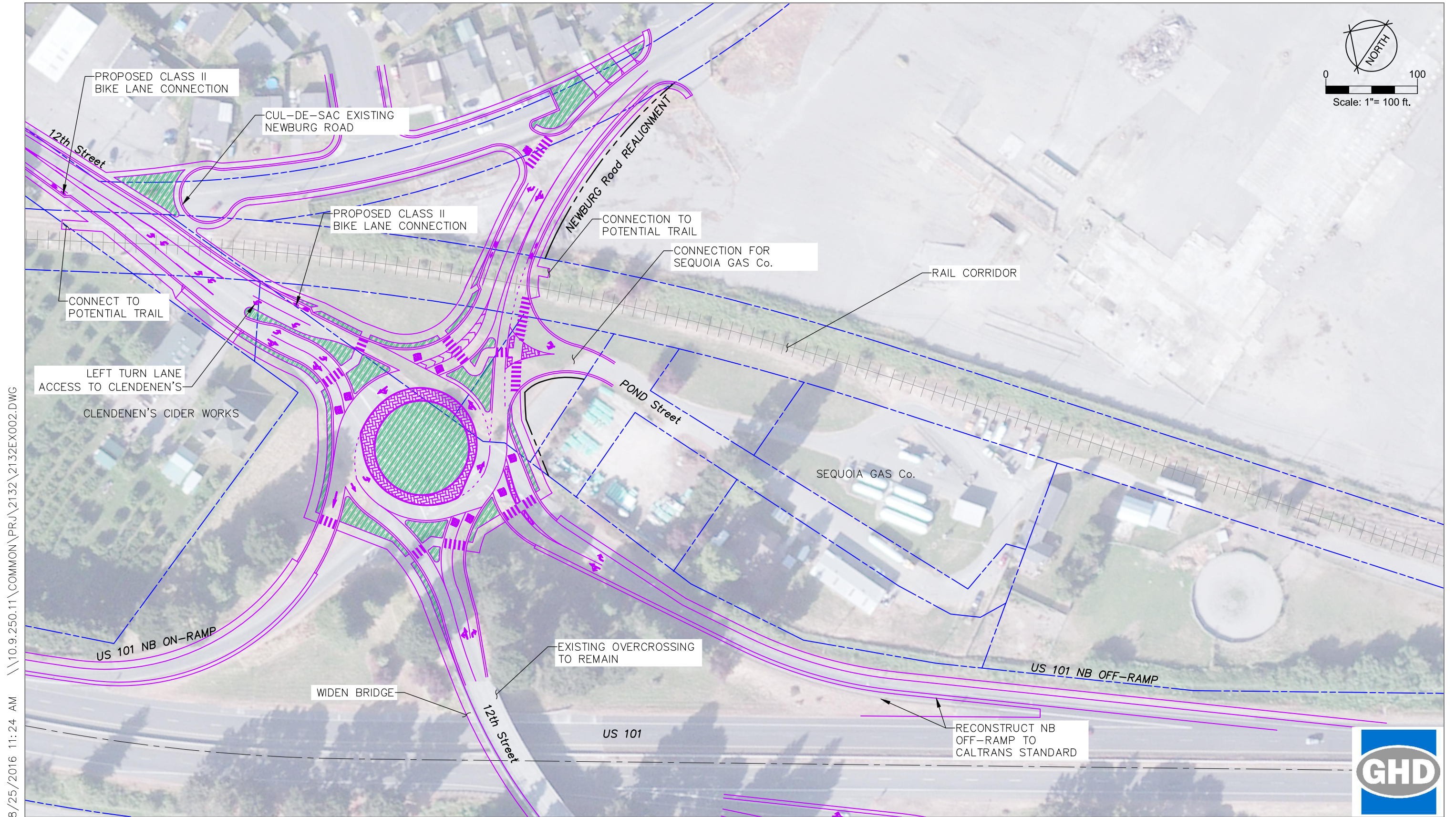




# 12th St. SOUTH INTERCHANGE ROUNDABOUT CONCEPT - Option 2c



# 12th St. NORTH INTERCHANGE ROUNDABOUT CONCEPT



8/25/2016 11:24 AM \\10.9.250.11\COMMON\PRJ\2132\2132EX002.DWG

## US 101 RIVERWALK AREA CONNECTIVITY PROJECT

Figure 7.11



Fortuna, California

August 26, 2016  
2132EX002.dwg

